



## Wylfa Newydd Project

### 6.4.61 ES Volume D – WNDA Development App D10-4 – Representative viewpoints

PINS Reference Number: EN010007

Application Reference Number: 6.4.61

June 2018

Revision 1.0

Regulation Number: 5(2)(a)

Planning Act 2008

Infrastructure Planning (Applications: Prescribed Forms and Procedure) Regulations 2009

[This page is intentionally blank]

# List of Figures and Viewpoint Sheets

Figure 1 Representative viewpoints location plan

Viewpoint 1 Winter: Representative and specific view north-west from trail on Parys Mountain

Viewpoint 2 Winter: Representative view west from A5025 towards Cemaes

Viewpoint 2 Summer: Representative view west from A5025 towards Cemaes

Viewpoint 3 Winter: Representative community view north from minor public road junction on northern fringe of Llanfechell

Viewpoint 4 Winter: Representative view north-west from minor public road near Carreg-lefn

Viewpoint 5 Winter: Representative view north-west from minor road north of Llyn Alaw Reservoir

Viewpoint 5 Summer: Representative view north-west from minor road north of Llyn Alaw Reservoir

Viewpoint 6 Winter: Representative view north-east from A5025

Viewpoint 6 Summer: Representative view north-east from A5025

Viewpoint 7 Winter: Representative and specific view north-east from William Thomas Monument at Mynydd y Garn

Viewpoint 7 Summer: Representative and specific view north-east from William Thomas Monument at Mynydd y Garn

Viewpoint 8 Winter: Representative community view north-east from minor road in Llanfairynghornwy

Viewpoint 9 Winter: Representative view east from Wales Coast Path at Carmel Head

Viewpoint 9 Summer: Representative view east from Wales Coast Path at Carmel Head

Viewpoint 10 Winter: Representative view south from Wales Coast Path at Wylfa Head

Viewpoint 10 Summer: Representative view south from Wales Coast Path at Wylfa Head

Viewpoint 11 Winter: Representative view west from Llanbadrig Point

Viewpoint 11 Summer: Representative view west from Llanbadrig Point

Viewpoint 12 Winter: Representative community view west from layby and seating area on Bridge Street in Cemaes, overlooking Cemaes and harbour

Viewpoint 12 Summer: Representative community view west from layby and seating area on Bridge Street in Cemaes, overlooking Cemaes and harbour

Viewpoint 13 Winter: Representative view west from Wales Coast Path on edge of Cemaes

Viewpoint 14 Winter: Representative view west from Wales Coast Path at Porth Wylfa

Viewpoint 14 Summer: Representative view west from Wales Coast Path at Porth Wylfa

Viewpoint 15 Winter: Representative and specific view from Cestyll Garden across Porth-y-pistyll bay in north/north-west direction

Viewpoint 16 Winter: Representative community view west from public footpath at western edge of Cemaes

Viewpoint 17 Winter: Representative view west from A5025 by Clovelly

Viewpoint 17 Summer: Representative view west from A5025 by Clovelly

Viewpoint 18 Winter: Representative community view from A5025 on western edge of Tregele

Viewpoint 19 Winter: Representative view east from Cemlyn Road, near Swn Y Mor farmstead

Viewpoint 19 Summer: Representative view east from Cemlyn Road, near Swn Y Mor farmstead

Viewpoint 20 Winter: Representative view north-west from minor road approaching Tregele

Viewpoint 20 Summer: Representative view north-west from minor road approaching Tregele

Viewpoint 21 Winter: Representative view north-west from public footpath just off road between Cemaes and Llanfechell

Viewpoint 21 Summer: Representative view north-west from public footpath just off road between Cemaes and Llanfechell

Viewpoint 22 Winter: Representative and specific view north from crossing of public footpaths at standing stones north of Llanfechell

Viewpoint 22 Summer: Representative and specific view north from crossing of public footpaths at standing stones north of Llanfechell

Viewpoint 23 Winter: Representative view north from layby on A5025

Viewpoint 23 Summer: Representative view north from layby on A5025

Viewpoint 24 Winter: Representative view north-east from public footpath near Nanner

Viewpoint 24 Summer: Representative view north-east from public footpath near Nanner

Viewpoint 25 Winter: Representative view east from Wales Coast Path at lifeboat monument at Cemlyn Bay

Viewpoint 25 Summer: Representative view east from Wales Coast Path at lifeboat monument at Cemlyn Bay

Viewpoint 26 Winter: Representative view east from Wales Coast Path at Trwyn Pencarreg

Viewpoint 26 Summer: Representative view east from Wales Coast Path at Trwyn Pencarreg

Viewpoint 27 Winter: Representative view east from Wales Coast Path near Cerrig Brith

Viewpoint 27 Summer: Representative view east from Wales Coast Path near Cerrig Brith

Viewpoint 28 Winter: Representative view north-east from minor road near car park at Taldrwst

Viewpoint 28 Summer: Representative view north-east from minor road near car park at Taldrwst

Viewpoint 29 Winter: Representative view west from Wales Coast Path

Viewpoint 29 Summer: Representative view west from Wales Coast Path



Viewpoint 30 Summer: Representative offshore view from Cemlyn Bay looking south-east

Viewpoint 31 Winter: Representative view north-east from Cemlyn Road, passing Cemlyn Bay

Viewpoint 32 Winter: Representative community view north from Mynydd Mechell

Viewpoint 33 Winter: Representative view north-west along minor road, from Rhosgoch through Llanfechell to Tregele

Viewpoint 34 Winter: Representative view north-west along minor road from Burwen to Llanfechell

Viewpoint 35 Winter: Representative view north from public footpath near Foel Fawr farmstead

Viewpoint 35 Summer: Representative view north from public footpath near Foel Fawr farmstead

Viewpoint 36 Winter: Representative view from public footpath on northern fringe of Llanrhuddlad

Viewpoint 37 Winter: Representative view south-east from Cemlyn Road junction with Nanner Road

Viewpoint 38 Winter: Representative view south-east from public footpath near Felin Gafnan

Viewpoint 39 Summer: Representative offshore view from Cemaes Bay, looking south-west

[This page is intentionally blank]



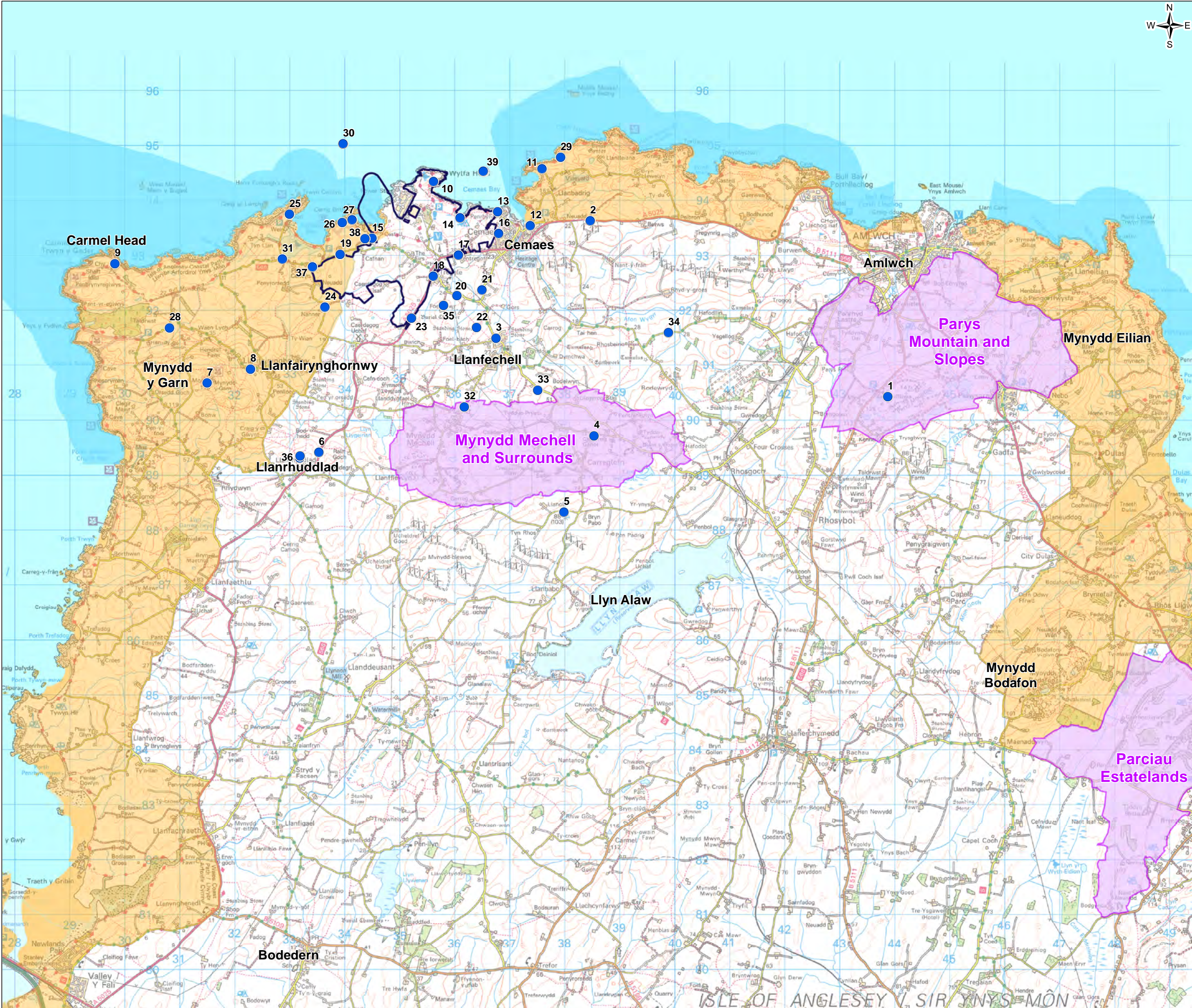


FIGURE 1

- Legend
- Wylfa Newydd Development Area
  - Representative viewpoint
  - Isle of Anglesey Area of Outstanding Natural Beauty
  - North Anglesey Heritage Coast
  - Special Landscape Area

Notes:  
For detailed locations of viewpoints and direction of views, refer to relevant viewpoint sheets in this appendix.



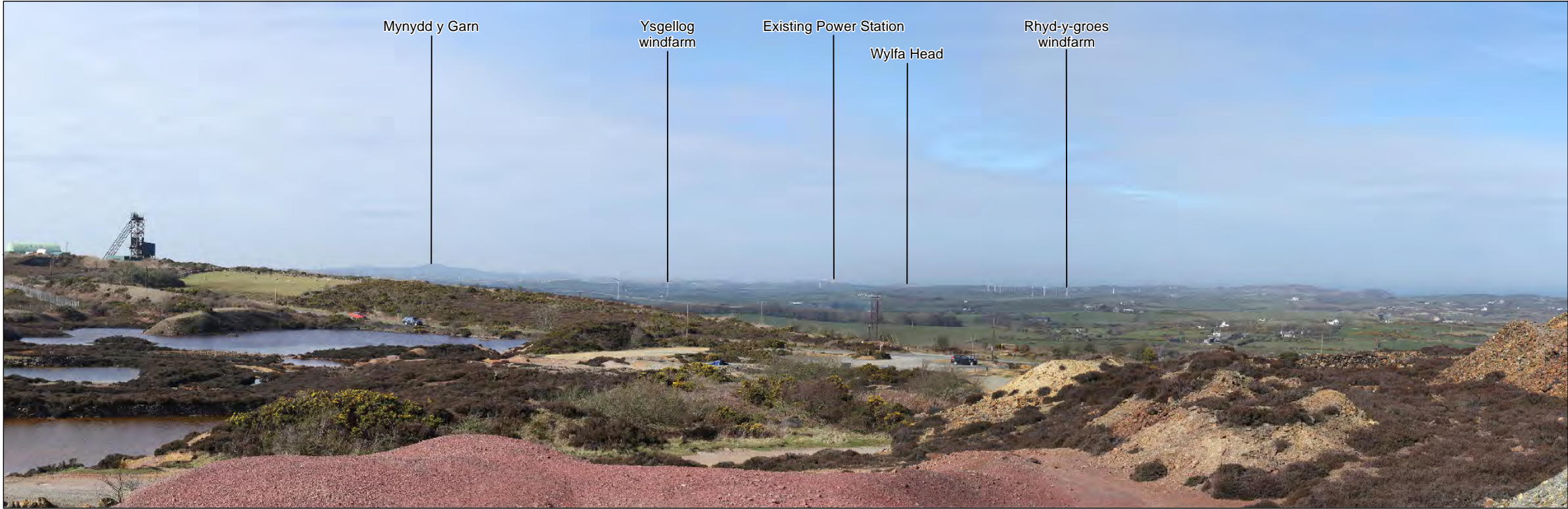
1.0	MAR 18	DCO submission	HNPWL	HNPWL	HNPWL	HNPWL
Rev.	Date	Purpose of revision	Drawn	Check'd	Rev'd	App'd
Client			<div><div>HORIZON</div><div>NUCLEAR POWER</div></div>			
Project			WYLFA NEWYDD PROJECT ENVIRONMENTAL STATEMENT			
Drawing Title			APPENDIX D10-4 REPRESENTATIVE VIEWPOINTS LOCATION PLAN			
Scale @ A3		1:67,500	DO NOT SCALE			
Jacobs No.		60PO8077				
Client No.						
Drawing No.		60PO8077_DCO_VOL_D_APP_10_04_01				





This drawing is not to be used in whole or in part other than for the intended purpose and project as defined on this drawing. Refer to the contract for full terms and conditions.



Viewpoint 1 - Representative and specific view north-west from trail on Parys Mountain



VIEWPOINT 1 WINTER


- Legend
-  Wylfa Newydd Development Area
  -  Viewpoint position and direction

Notes:  
For larger plans showing all viewpoint locations, refer to figures D10-14, D10-15 and D10-16 (Application Reference Number: 6.4.101).

Photograph taken on 15 March 2016.

All photographs have been taken with a SLR 50mm focal length lens or digital equivalent and processed as the standard size of 6 by 4. Panoramas may have been cropped but have not been altered or re-sized.



1.0	MAR 18	DCO submission	HNPWL	HNPWL	HNPWL	HNPWL
Rev.	Date	Purpose of revision	Drawn	Check'd	Rev'd	Appr'd
Client						
<div></div>						
Project						
WYLFA NEWYDD PROJECT ENVIRONMENTAL STATEMENT						
Drawing Title						
APPENDIX D10-4 REPRESENTATIVE VIEWPOINT 1 WINTER						
Scale @ A3		NOT TO SCALE			DO NOT SCALE	
Jacobs No.		60PO8077				
Client No.						
Drawing No.		60PO8077_DCO_VOL_D_APP_10_04_01W				
This drawing is not to be used in whole or in part other than for the intended purpose and project as defined on this drawing. Refer to the contract for full terms and conditions.						



Viewpoint 2 (left) - Representative view west from A5025 towards Cemaes



Viewpoint 2 (right) - Representative view west from A5025 towards Cemaes



VIEWPOINT 2 WINTER

Legend

Wylfa Newydd Development Area

Viewpoint position and direction


Notes:

For larger plans showing all viewpoint locations, refer to figures D10-14, D10-15 and D10-16 (Application Reference Number: 6.4.101).

Photograph taken on 15 March 2016.

All photographs have been taken with a SLR 50mm focal length lens or digital equivalent and processed as the standard size of 6 by 4. Panoramas may have been cropped but have not been altered or re-sized.



1.0	MAR 18	DCO submission	HNPWL	HNPWL	HNPWL	HNPWL
Rev.	Date	Purpose of revision	Drawn	Check'd	Rev'd	Appr'd
Client						
<div></div>						
Project						
WYLFA NEWYDD PROJECT ENVIRONMENTAL STATEMENT						
Drawing Title						
APPENDIX D10-4 REPRESENTATIVE VIEWPOINT 2 WINTER						
Scale @ A3		NOT TO SCALE			DO NOT SCALE	
Jacobs No.		60PO8077				
Client No.						
Drawing No.		60PO8077_DCO_VOL_D_APP_10_04_02W				
This drawing is not to be used in whole or in part other than for the intended purpose and project as defined on this drawing. Refer to the contract for full terms and conditions.						



Viewpoint 2 (left) - Representative view west from A5025 towards Cemaes



Viewpoint 2 (right) - Representative view west from A5025 towards Cemaes



VIEWPOINT 2 SUMMER

Legend

Wylfa Newydd Development Area

Viewpoint position and direction


Notes:

For larger plans showing all viewpoint locations, refer to figures D10-14, D10-15 and D10-16 (Application Reference Number: 6.4.101).

Photograph taken on 5 July 2016.

All photographs have been taken with a SLR 50mm focal length lens or digital equivalent and processed as the standard size of 6 by 4. Panoramas may have been cropped but have not been altered or re-sized.



1.0	MAR 18	DCO submission	HNPWL	HNPWL	HNPWL	HNPWL
Rev.	Date	Purpose of revision	Drawn	Check'd	Rev'd	Appr'd
Client						
<div></div>						
Project						
WYLFA NEWYDD PROJECT ENVIRONMENTAL STATEMENT						
Drawing Title						
APPENDIX D10-4 REPRESENTATIVE VIEWPOINT 2 SUMMER						
Scale @ A3		NOT TO SCALE			DO NOT SCALE	
Jacobs No.		60PO8077				
Client No.						
Drawing No.						
60PO8077_DCO_VOL_D_APP_10_04_02S						
This drawing is not to be used in whole or in part other than for the intended purpose and project as defined on this drawing. Refer to the contract for full terms and conditions.						



VIEWPOINT 3 WINTER

- Legend
- Wylfa Newydd Development Area
  - Viewpoint position and direction

Notes:  
For larger plans showing all viewpoint locations, refer to figures D10-14, D10-15 and D10-16 (Application Reference Number: 6.4.101).

Photograph taken on 14 March 2016.

All photographs have been taken with a SLR 50mm focal length lens or digital equivalent and processed as the standard size of 6 by 4. Panoramas may have been cropped but have not been altered or re-sized.



Viewpoint 3 - Representative community view north from minor public road junction on northern fringe of Llanfechell



1.0	MAR 18	DCO submission	HNPWL	HNPWL	HNPWL	HNPWL
Rev.	Date	Purpose of revision	Drawn	Check'd	Rev'd	Appr'd
Client						
<div><div><div>HORIZON</div><div>NUCLEAR POWER</div></div></div>						
Project						
WYLFA NEWYDD PROJECT ENVIRONMENTAL STATEMENT						
Drawing Title						
APPENDIX D10-4 REPRESENTATIVE VIEWPOINT 3 WINTER						
Scale @ A3		NOT TO SCALE	DO NOT SCALE			
Jacobs No.		60PO8077				
Client No.						
Drawing No.						
60PO8077_DCO_VOL_D_APP_10_04_03W						
This drawing is not to be used in whole or in part other than for the intended purpose and project as defined on this drawing. Refer to the contract for full terms and conditions.						



VIEWPOINT 4 WINTER

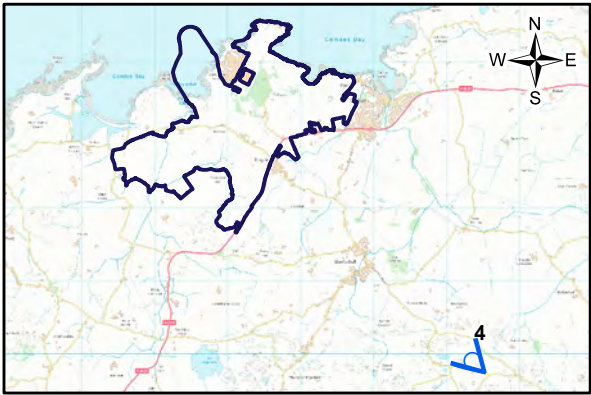

- Legend
-  Wylfa Newydd Development Area
  -  Viewpoint position and direction


Notes:  
For larger plans showing all viewpoint locations, refer to figures D10-14, D10-15 and D10-16 (Application Reference Number: 6.4.101).

Photograph taken on 27 March 2017.

All photographs have been taken with a SLR 50mm focal length lens or digital equivalent and processed as the standard size of 6 by 4. Panoramas may have been cropped but have not been altered or re-sized.

Viewpoint 4 - Representative view north-west from minor public road near Carreg-lefn



1.0	MAR 18	DCO submission	HNPWL	HNPWL	HNPWL	HNPWL
Rev.	Date	Purpose of revision	Drawn	Check'd	Rev'd	Appr'd
Client						
Project			WYLFA NEWYDD PROJECT ENVIRONMENTAL STATEMENT			
Drawing Title			APPENDIX D10-4 REPRESENTATIVE VIEWPOINT 4 WINTER			
Scale @ A3	NOT TO SCALE				DO NOT SCALE	
Jacobs No.	60PO8077					
Client No.						
Drawing No.			60PO8077_DCO_VOL_D_APP_10_04_04W			
This drawing is not to be used in whole or in part other than for the intended purpose and project as defined on this drawing. Refer to the contract for full terms and conditions.						



Viewpoint 5 (left) - Representative view north-west from minor road north of Llyn Alaw Reservoir



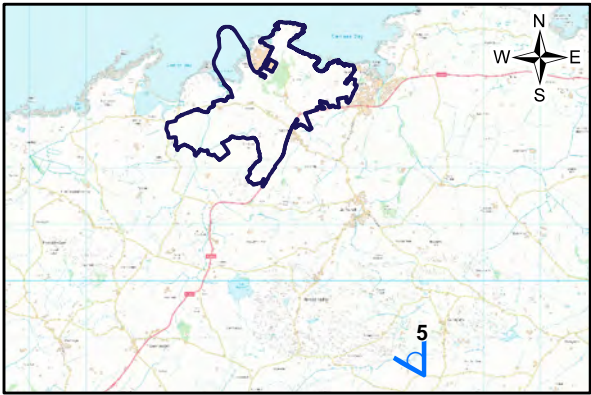
Viewpoint 5 (right) - Representative view north-west from minor road north of Llyn Alaw Reservoir




VIEWPOINT 5 WINTER

- Legend
- Wylfa Newydd Development Area
  - Viewpoint position and direction

Notes:  
For larger plans showing all viewpoint locations, refer to figures D10-14, D10-15 and D10-16 (Application Reference Number: 6.4.101).  
  
Photograph taken on 16 March 2016.  
  
All photographs have been taken with a SLR 50mm focal length lens or digital equivalent and processed as the standard size of 6 by 4. Panoramas may have been cropped but have not been altered or re-sized.



1.0	MAR 18	DCO submission	HNPWL	HNPWL	HNPWL	HNPWL
Rev.	Date	Purpose of revision	Drawn	Check'd	Rev'd	Appr'd
Client						
<div></div>						
Project						
WYLFA NEWYDD PROJECT ENVIRONMENTAL STATEMENT						
Drawing Title						
APPENDIX D10-4 REPRESENTATIVE VIEWPOINT 5 WINTER						
Scale @ A3						
NOT TO SCALE					DO NOT SCALE	
Jacobs No.						
60PO8077						
Client No.						
Drawing No.						
60PO8077_DCO_VOL_D_APP_10_04_05W						
This drawing is not to be used in whole or in part other than for the intended purpose and project as defined on this drawing. Refer to the contract for full terms and conditions.						



Viewpoint 5 (left) - Representative view north-west from minor road north of Llyn Alaw Reservoir



Viewpoint 5 (right) - Representative view north-west from minor road north of Llyn Alaw Reservoir



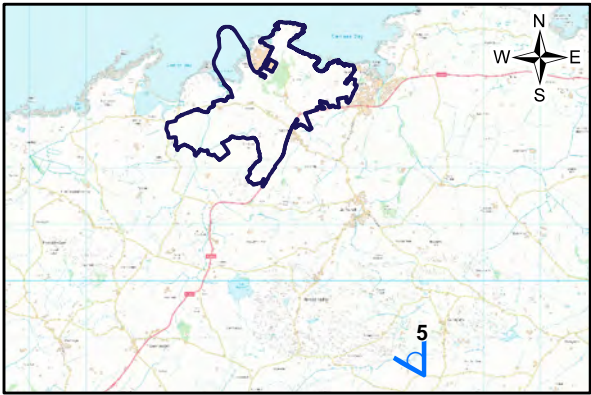
VIEWPOINT 5 SUMMER


- Legend
- Wylfa Newydd Development Area
  - Viewpoint position and direction

Notes:  
For larger plans showing all viewpoint locations, refer to figures D10-14, D10-15 and D10-16 (Application Reference Number: 6.4.101).

Photograph taken on 5 July 2016.

All photographs have been taken with a SLR 50mm focal length lens or digital equivalent and processed as the standard size of 6 by 4. Panoramas may have been cropped but have not been altered or re-sized.



1.0	MAR 18	DCO submission	HNPWL	HNPWL	HNPWL	HNPWL
Rev.	Date	Purpose of revision	Drawn	Check'd	Rev'd	Appr'd
Client						
<div></div>						
Project						
WYLFA NEWYDD PROJECT ENVIRONMENTAL STATEMENT						
Drawing Title						
APPENDIX D10-4 REPRESENTATIVE VIEWPOINT 5 SUMMER						
Scale @ A3						
NOT TO SCALE						
DO NOT SCALE						
Jacobs No.						
60PO8077						
Client No.						
Drawing No.						
60PO8077_DCO_VOL_D_APP_10_04_05S						
This drawing is not to be used in whole or in part other than for the intended purpose and project as defined on this drawing. Refer to the contract for full terms and conditions.						



Viewpoint 6 (left) - Representative view north-east from A5025



Viewpoint 6 (right) - Representative view north-east from A5025



## VIEWPOINT 6 WINTER

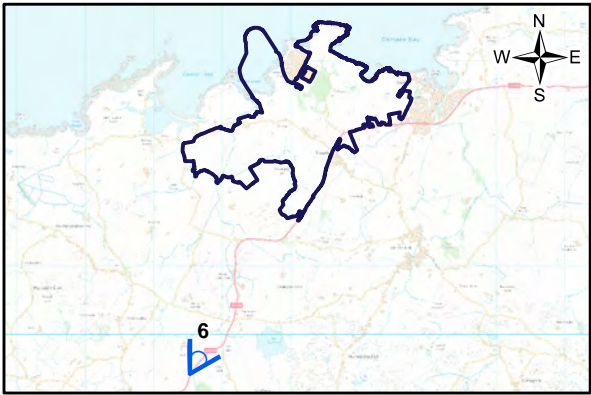
### Legend


- Wylfa Newydd Development Area
- Viewpoint position and direction

Notes:  
For larger plans showing all viewpoint locations, refer to figures D10-14, D10-15 and D10-16 (Application Reference Number: 6.4.101).

Photograph taken on 14 March 2016.

All photographs have been taken with a SLR 50mm focal length lens or digital equivalent and processed as the standard size of 6 by 4. Panoramas may have been cropped but have not been altered or re-sized.



1.0	MAR 18	DCO submission	HNPWL	HNPWL	HNPWL	HNPWL
Rev.	Date	Purpose of revision	Drawn	Check'd	Rev'd	Appr'd
Client						
Project			WYLFA NEWYDD PROJECT ENVIRONMENTAL STATEMENT			
Drawing Title			APPENDIX D10-4 REPRESENTATIVE VIEWPOINT 6 WINTER (CORRESPONDS TO NIGHT-TIME VIEWPOINT N11)			
Scale @ A3	NOT TO SCALE			DO NOT SCALE		
Jacobs No.	60PO8077					
Client No.						
Drawing No.	60PO8077_DCO_VOL_D_APP_10_04_06W					
This drawing is not to be used in whole or in part other than for the intended purpose and project as defined on this drawing. Refer to the contract for full terms and conditions.						



Viewpoint 6 (left) - Representative view north-east from A5025



Viewpoint 6 (right) - Representative view north-east from A5025



## VIEWPOINT 6 SUMMER

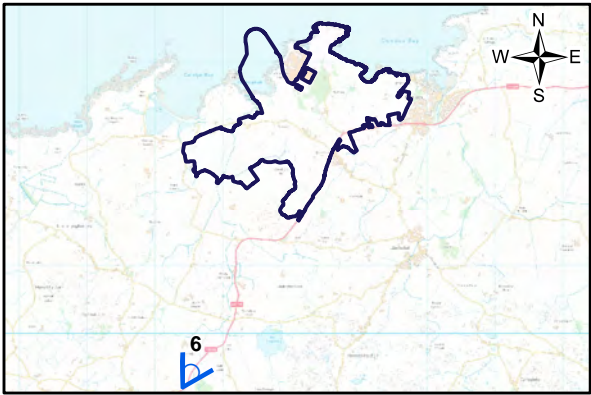
### Legend


- Wylfa Newydd Development Area
- Viewpoint position and direction

Notes:  
For larger plans showing all viewpoint locations, refer to figures D10-14, D10-15 and D10-16 (Application Reference Number: 6.4.101).

Photograph taken on 5 July 2016.

All photographs have been taken with a SLR 50mm focal length lens or digital equivalent and processed as the standard size of 6 by 4. Panoramas may have been cropped but have not been altered or re-sized.




1.0	MAR 18	DCO submission	HNPWL	HNPWL	HNPWL	HNPWL
Rev.	Date	Purpose of revision	Drawn	Check'd	Rev'd	Appr'd
Client						
Project			WYLFA NEWYDD PROJECT ENVIRONMENTAL STATEMENT			
Drawing Title			APPENDIX D10-4 REPRESENTATIVE VIEWPOINT 6 SUMMER (CORRESPONDS TO NIGHT-TIME VIEWPOINT N11)			
Scale @ A3	NOT TO SCALE			DO NOT SCALE		
Jacobs No.	60PO8077					
Client No.						
Drawing No.			60PO8077_DCO_VOL_D_APP_10_04_06S			
This drawing is not to be used in whole or in part other than for the intended purpose and project as defined on this drawing. Refer to the contract for full terms and conditions.						



Viewpoint 7 (left) - Representative and specific view north-east from William Thomas Monument at Mynydd y Garn



Viewpoint 7 (right) - Representative and specific view north-east from William Thomas Monument at Mynydd y Garn



VIEWPOINT 7 WINTER


- Legend
- Wylfa Newydd Development Area
  - Viewpoint position and direction

Notes:  
For larger plans showing all viewpoint locations, refer to figures D10-14, D10-15 and D10-16 (Application Reference Number: 6.4.101).

Photograph taken on 16 March 2016.

All photographs have been taken with a SLR 50mm focal length lens or digital equivalent and processed as the standard size of 6 by 4. Panoramas may have been cropped but have not been altered or re-sized.



1.0	MAR 18	DCO submission	HNPWL	HNPWL	HNPWL	HNPWL
Rev.	Date	Purpose of revision	Drawn	Check'd	Rev'd	Appr'd
Client						
<div></div>						
Project						
WYLFA NEWYDD PROJECT ENVIRONMENTAL STATEMENT						
Drawing Title						
APPENDIX D10-4 REPRESENTATIVE VIEWPOINT 7 WINTER						
Scale @ A3		NOT TO SCALE			DO NOT SCALE	
Jacobs No.		60PO8077				
Client No.						
Drawing No.		60PO8077_DCO_VOL_D_APP_10_04_07W				
This drawing is not to be used in whole or in part other than for the intended purpose and project as defined on this drawing. Refer to the contract for full terms and conditions.						



Viewpoint 7 (left) - Representative and specific view north-east from William Thomas Monument at Mynydd y Garn



Viewpoint 7 (right) - Representative and specific view north-east from William Thomas Monument at Mynydd y Garn



VIEWPOINT 7 SUMMER

Legend

Wylfa Newydd Development Area

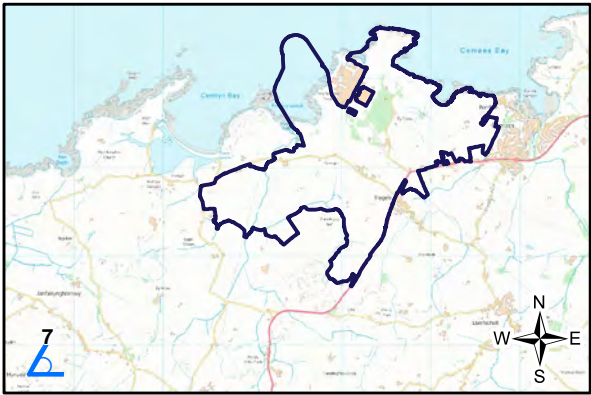
Viewpoint position and direction

Notes:

For larger plans showing all viewpoint locations, refer to figures D10-14, D10-15 and D10-16 (Application Reference Number: 6.4.101).

Photograph taken on 6 July 2016.

All photographs have been taken with a SLR 50mm focal length lens or digital equivalent and processed as the standard size of 6 by 4. Panoramas may have been cropped but have not been altered or re-sized.





1.0	MAR 18	DCO submission	HNPWL	HNPWL	HNPWL	HNPWL
Rev.	Date	Purpose of revision	Drawn	Check'd	Rev'd	Appr'd
Client			<div><div><div>HORIZON</div><div>NUCLEAR POWER</div></div></div>			
Project			WYLFA NEWYDD PROJECT ENVIRONMENTAL STATEMENT			
Drawing Title			APPENDIX D10-4 REPRESENTATIVE VIEWPOINT 7 SUMMER			
Scale @ A3		NOT TO SCALE			DO NOT SCALE	
Jacobs No.		60PO8077				
Client No.						
Drawing No.			60PO8077_DCO_VOL_D_APP_10_04_07S			
This drawing is not to be used in whole or in part other than for the intended purpose and project as defined on this drawing. Refer to the contract for full terms and conditions.						



Viewpoint 8 - Representative community view north-east from minor road in Llanfairynghornwy



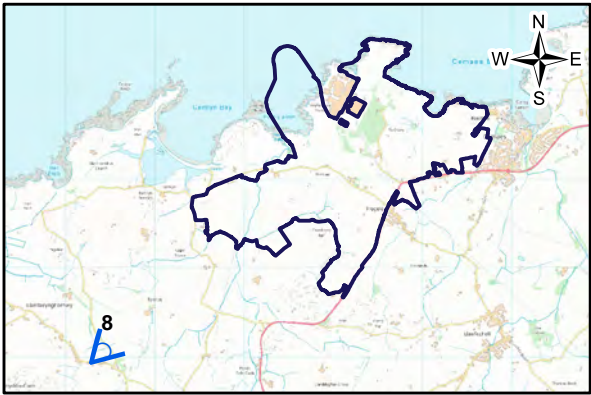
VIEWPOINT 8 WINTER


- Legend
-  Wylfa Newydd Development Area
  -  Viewpoint position and direction

Notes:  
For larger plans showing all viewpoint locations, refer to figures D10-14, D10-15 and D10-16 (Application Reference Number: 6.4.101).

Photograph taken on 15 March 2016.

All photographs have been taken with a SLR 50mm focal length lens or digital equivalent and processed as the standard size of 6 by 4. Panoramas may have been cropped but have not been altered or re-sized.



1.0	MAR 18	DCO submission	HNPWL	HNPWL	HNPWL	HNPWL
Rev.	Date	Purpose of revision	Drawn	Check'd	Rev'd	Appr'd
Client						
<div></div>						
Project						
WYLFA NEWYDD PROJECT ENVIRONMENTAL STATEMENT						
Drawing Title						
APPENDIX D10-4 REPRESENTATIVE VIEWPOINT 8 WINTER (CORRESPONDS TO NIGHT-TIME VIEWPOINT N1)						
Scale @ A3		NOT TO SCALE			DO NOT SCALE	
Jacobs No.		60PO8077				
Client No.						
Drawing No.		60PO8077_DCO_VOL_D_APP_10_04_08W				
This drawing is not to be used in whole or in part other than for the intended purpose and project as defined on this drawing. Refer to the contract for full terms and conditions.						





Viewpoint 9 (left) - Representative view east from Wales Coast Path at Carmel Head



Viewpoint 9 (right) - Representative view east from Wales Coast Path at Carmel Head



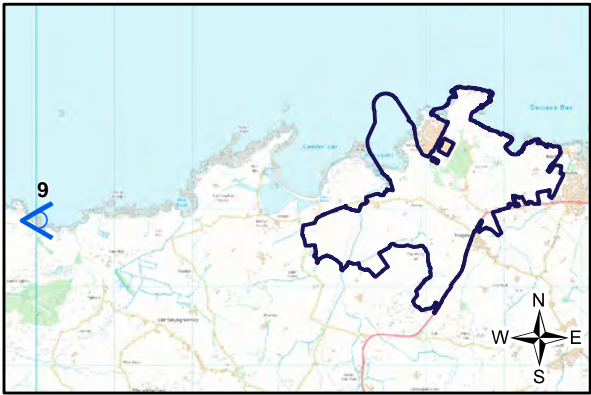
VIEWPOINT 9 WINTER


- Legend
-  Wylfa Newydd Development Area
  -  Viewpoint position and direction

Notes:  
For larger plans showing all viewpoint locations, refer to figures D10-14, D10-15 and D10-16 (Application Reference Number: 6.4.101).

Photograph taken on 16 March 2016.

All photographs have been taken with a SLR 50mm focal length lens or digital equivalent and processed as the standard size of 6 by 4. Panoramas may have been cropped but have not been altered or re-sized.



1.0	MAR 18	DCO submission	HNPWL	HNPWL	HNPWL	HNPWL
Rev.	Date	Purpose of revision	Drawn	Check'd	Rev'd	Appr'd
Client <div></div>						
Project WYLFA NEWYDD PROJECT ENVIRONMENTAL STATEMENT						
Drawing Title APPENDIX D10-4 REPRESENTATIVE VIEWPOINT 9 WINTER						
Scale @ A3		NOT TO SCALE			DO NOT SCALE	
Jacobs No.		60PO8077				
Client No.						
Drawing No. 60PO8077_DCO_VOL_D_APP_10_04_09W						
This drawing is not to be used in whole or in part other than for the intended purpose and project as defined on this drawing. Refer to the contract for full terms and conditions.						





Viewpoint 9 (left) - Representative view east from Wales Coast Path at Carmel Head



Viewpoint 9 (right) - Representative view east from Wales Coast Path at Carmel Head



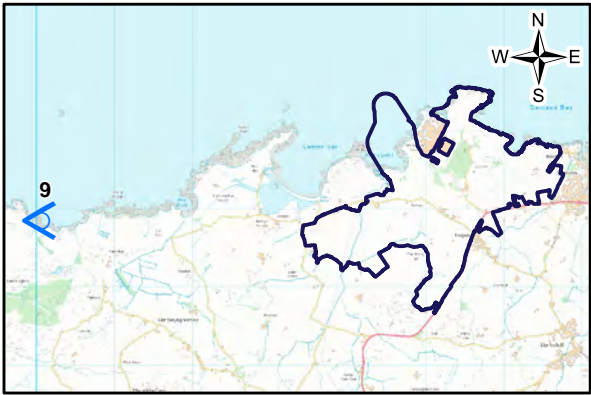
VIEWPOINT 9 SUMMER


- Legend
-  Wylfa Newydd Development Area
  -  Viewpoint position and direction

Notes:  
For larger plans showing all viewpoint locations, refer to figures D10-14, D10-15 and D10-16 (Application Reference Number: 6.4.101).

Photograph taken on 6 July 2016.

All photographs have been taken with a SLR 50mm focal length lens or digital equivalent and processed as the standard size of 6 by 4. Panoramas may have been cropped but have not been altered or re-sized.



1.0	MAR 18	DCO submission	HNPWL	HNPWL	HNPWL	HNPWL
Rev.	Date	Purpose of revision	Drawn	Check'd	Rev'd	Appr'd
Client						
<div></div>						
Project						
WYLFA NEWYDD PROJECT ENVIRONMENTAL STATEMENT						
Drawing Title						
APPENDIX D10-4 REPRESENTATIVE VIEWPOINT 9 SUMMER						
Scale @ A3		NOT TO SCALE			DO NOT SCALE	
Jacobs No.		60PO8077				
Client No.						
Drawing No.						
60PO8077_DCO_VOL_D_APP_10_04_09S						



Viewpoint 10 (left) - Representative view south from Wales Coast Path at Wylfa Head



Viewpoint 10 (right) - Representative view south from Wales Coast Path at Wylfa Head



VIEWPOINT 10 WINTER

Legend

Wylfa Newydd Development Area

Viewpoint position and direction

Notes:

For larger plans showing all viewpoint locations, refer to figures D10-14, D10-15 and D10-16 (Application Reference Number: 6.4.101).

Photograph taken on 16 March 2016.

All photographs have been taken with a SLR 50mm focal length lens or digital equivalent and processed as the standard size of 6 by 4. Panoramas may have been cropped but have not been altered or re-sized.



1.0	MAR 18	DCO submission	HNPWL	HNPWL	HNPWL	HNPWL
Rev.	Date	Purpose of revision	Drawn	Check'd	Rev'd	Appr'd
Client						
<div><div><div>HORIZON</div><div>NUCLEAR POWER</div></div></div>						
Project						
WYLFA NEWYDD PROJECT ENVIRONMENTAL STATEMENT						
Drawing Title						
APPENDIX D10-4 REPRESENTATIVE VIEWPOINT 10 WINTER						
Scale @ A3		NOT TO SCALE			DO NOT SCALE	
Jacobs No.		60PO8077				
Client No.						
Drawing No.		60PO8077_DCO_VOL_D_APP_10_04_10W				
This drawing is not to be used in whole or in part other than for the intended purpose and project as defined on this drawing. Refer to the contract for full terms and conditions.						



Viewpoint 10 (left) - Representative view south from Wales Coast Path at Wylfa Head



Viewpoint 10 (right) - Representative view south from Wales Coast Path at Wylfa Head



VIEWPOINT 10 SUMMER

Legend

Wylfa Newydd Development Area

Viewpoint position and direction

Notes:

For larger plans showing all viewpoint locations, refer to figures D10-14, D10-15 and D10-16 (Application Reference Number: 6.4.101).

Photograph taken on 6 July 2016.

All photographs have been taken with a SLR 50mm focal length lens or digital equivalent and processed as the standard size of 6 by 4. Panoramas may have been cropped but have not been altered or re-sized.



1.0	MAR 18	DCO submission	HNPWL	HNPWL	HNPWL	HNPWL
Rev.	Date	Purpose of revision	Drawn	Check'd	Rev'd	Appr'd
Client						
<div><div><div>HORIZON</div><div>NUCLEAR POWER</div></div></div>						
Project						
WYLFA NEWYDD PROJECT ENVIRONMENTAL STATEMENT						
Drawing Title						
APPENDIX D10-4 REPRESENTATIVE VIEWPOINT 10 SUMMER						
Scale @ A3						
NOT TO SCALE						
DO NOT SCALE						
Jacobs No.						
60PO8077						
Client No.						
Drawing No.						
60PO8077_DCO_VOL_D_APP_10_04_10S						
This drawing is not to be used in whole or in part other than for the intended purpose and project as defined on this drawing. Refer to the contract for full terms and conditions.						



Viewpoint 11 (left) - Representative view west from Llanbadrig Point



Viewpoint 11 (right) - Representative view west from Llanbadrig Point



VIEWPOINT 11 WINTER

Legend

Wylfa Newydd Development Area

Viewpoint position and direction

Notes:

For larger plans showing all viewpoint locations, refer to figures D10-14, D10-15 and D10-16 (Application Reference Number: 6.4.101).

Photograph taken on 15 March 2016.


All photographs have been taken with a SLR 50mm focal length lens or digital equivalent and processed as the standard size of 6 by 4. Panoramas may have been cropped but have not been altered or re-sized.



1.0	MAR 18	DCO submission	HNPWL	HNPWL	HNPWL	HNPWL
Rev.	Date	Purpose of revision	Drawn	Check'd	Rev'd	Appr'd
Client						
<div><div><div>HORIZON</div><div>NUCLEAR POWER</div></div></div>						
Project						
WYLFA NEWYDD PROJECT ENVIRONMENTAL STATEMENT						
Drawing Title						
APPENDIX D10-4 REPRESENTATIVE VIEWPOINT 11 WINTER						
Scale @ A3						
NOT TO SCALE					DO NOT SCALE	
Jacobs No.						
60PO8077						
Client No.						
Drawing No.						
60PO8077_DCO_VOL_D_APP_10_04_11W						
This drawing is not to be used in whole or in part other than for the intended purpose and project as defined on this drawing. Refer to the contract for full terms and conditions.						



Viewpoint 11 (left) - Representative view west from Llanbadrig Point



Viewpoint 11 (right) - Representative view west from Llanbadrig Point



VIEWPOINT 11 SUMMER

Legend

Wylfa Newydd Development Area

Viewpoint position and direction

Notes:

For larger plans showing all viewpoint locations, refer to figures D10-14, D10-15 and D10-16 (Application Reference Number: 6.4.101).

Photograph taken on 5 July 2016.

All photographs have been taken with a SLR 50mm focal length lens or digital equivalent and processed as the standard size of 6 by 4. Panoramas may have been cropped but have not been altered or re-sized.



1.0	MAR 18	DCO submission	HNPWL	HNPWL	HNPWL	HNPWL
Rev.	Date	Purpose of revision	Drawn	Check'd	Rev'd	Appr'd
Client						
<div><div><div>HORIZON</div><div>NUCLEAR POWER</div></div></div>						
Project						
WYLFA NEWYDD PROJECT ENVIRONMENTAL STATEMENT						
Drawing Title						
APPENDIX D10-4 REPRESENTATIVE VIEWPOINT 11 SUMMER						
Scale @ A3						
NOT TO SCALE						
DO NOT SCALE						
Jacobs No.						
60PO8077						
Client No.						
Drawing No.						
60PO8077_DCO_VOL_D_APP_10_04_11S						
This drawing is not to be used in whole or in part other than for the intended purpose and project as defined on this drawing. Refer to the contract for full terms and conditions.						



Viewpoint 12 (left) - Representative community view west from layby and seating area on Bridge Street in Cemaes, overlooking Cemaes and harbour



Viewpoint 12 (right) - Representative community view west from layby and seating area on Bridge Street in Cemaes, overlooking Cemaes and harbour



VIEWPOINT 12 WINTER

Legend

Wylfa Newydd Development Area

Viewpoint position and direction

Notes:  
For larger plans showing all viewpoint locations, refer to figures D10-14, D10-15 and D10-16 (Application Reference Number: 6.4.101).

Photograph taken on 15 March 2016.

All photographs have been taken with a SLR 50mm focal length lens or digital equivalent and processed as the standard size of 6 by 4. Panoramas may have been cropped but have not been altered or re-sized.




1.0	MAR 18	DCO submission	HNPWL	HNPWL	HNPWL	HNPWL
Rev.	Date	Purpose of revision	Drawn	Check'd	Rev'd	Appr'd
Client						
<div><div><div>HORIZON</div><div>NUCLEAR POWER</div></div></div>						
Project						
WYLFA NEWYDD PROJECT ENVIRONMENTAL STATEMENT						
Drawing Title						
APPENDIX D10-4 REPRESENTATIVE VIEWPOINT 12 WINTER (CORRESPONDS TO NIGHT-TIME VIEWPOINT N7)						
Scale @ A3	NOT TO SCALE			DO NOT SCALE		
Jacobs No.	60PO8077					
Client No.						
Drawing No.	60PO8077_DCO_VOL_D_APP_10_04_12W					
This drawing is not to be used in whole or in part other than for the intended purpose and project as defined on this drawing. Refer to the contract for full terms and conditions.						



Viewpoint 12 (left) - Representative community view west from layby and seating area on Bridge Street in Cemaes, overlooking Cemaes and harbour



Viewpoint 12 (right) - Representative community view west from layby and seating area on Bridge Street in Cemaes, overlooking Cemaes and harbour



VIEWPOINT 12 SUMMER

Legend

Wylfa Newydd Development Area

Viewpoint position and direction

Notes:

For larger plans showing all viewpoint locations, refer to figures D10-14, D10-15 and D10-16 (Application Reference Number: 6.4.101).

Photograph taken on 5 July 2016.


All photographs have been taken with a SLR 50mm focal length lens or digital equivalent and processed as the standard size of 6 by 4. Panoramas may have been cropped but have not been altered or re-sized.



1.0	MAR 18	DCO submission	HNPWL	HNPWL	HNPWL	HNPWL
Rev.	Date	Purpose of revision	Drawn	Check'd	Rev'd	Appr'd
Client			<div><div>HORIZON</div><div>NUCLEAR POWER</div></div>			
Project			WYLFA NEWYDD PROJECT ENVIRONMENTAL STATEMENT			
Drawing Title			APPENDIX D10-4 REPRESENTATIVE VIEWPOINT 12 SUMMER (CORRESPONDS TO NIGHT-TIME VIEWPOINT N7)			
Scale @ A3	NOT TO SCALE			DO NOT SCALE		
Jacobs No.	60PO8077					
Client No.						
Drawing No.	60PO8077_DCO_VOL_D_APP_10_04_12S					



Viewpoint 13 - Representative view west from Wales Coast Path on edge of Cemaes



VIEWPOINT 13 WINTER

Legend

Wylfa Newydd Development Area

13

 Viewpoint position and direction

Notes:

For larger plans showing all viewpoint locations, refer to figures D10-14, D10-15 and D10-16 (Application Reference Number: 6.4.101).

Photograph taken on 5 March 2014.

All photographs have been taken with a SLR 50mm focal length lens or digital equivalent and processed as the standard size of 6 by 4. Panoramas may have been cropped but have not been altered or re-sized.



1.0	MAR 18	DCO submission	HNPWL	HNPWL	HNPWL	HNPWL
Rev.	Date	Purpose of revision	Drawn	Check'd	Rev'd	Appr'd
Client						
<div><div><div>HORIZON</div><div>NUCLEAR POWER</div></div></div>						
Project						
WYLFA NEWYDD PROJECT ENVIRONMENTAL STATEMENT						
Drawing Title						
APPENDIX D10-4 REPRESENTATIVE VIEWPOINT 13 WINTER						
Scale @ A3		NOT TO SCALE			DO NOT SCALE	
Jacobs No.		60PO8077				
Client No.						
Drawing No.		60PO8077_DCO_VOL_D_APP_10_04_13W				
This drawing is not to be used in whole or in part other than for the intended purpose and project as defined on this drawing. Refer to the contract for full terms and conditions.						



Viewpoint 14 (left) - Representative view west from Wales Coast Path at Porth Wylfa





Viewpoint 14 (right) - Representative view west from Wales Coast Path at Porth Wylfa



VIEWPOINT 14 WINTER

Legend

 Wylfa Newydd Development Area

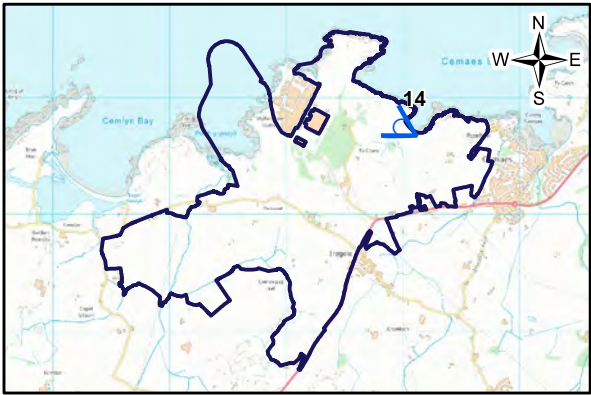
 Viewpoint position and direction


Notes:

For larger plans showing all viewpoint locations, refer to figures D10-14, D10-15 and D10-16 (Application Reference Number: 6.4.101).

Photograph taken on 27 March 2017.

All photographs have been taken with a SLR 50mm focal length lens or digital equivalent and processed as the standard size of 6 by 4. Panoramas may have been cropped but have not been altered or re-sized.



1.0	MAR 18	DCO submission	HNPWL	HNPWL	HNPWL	HNPWL
Rev.	Date	Purpose of revision	Drawn	Check'd	Rev'd	Appr'd
Client						
<div></div>						
Project						
WYLFA NEWYDD PROJECT ENVIRONMENTAL STATEMENT						
Drawing Title						
APPENDIX D10-4 REPRESENTATIVE VIEWPOINT 14 WINTER						
Scale @ A3						
NOT TO SCALE						
DO NOT SCALE						
Jacobs No.						
60PO8077						
Client No.						
Drawing No.						
60PO8077_DCO_VOL_D_APP_10_04_14W						
This drawing is not to be used in whole or in part other than for the intended purpose and project as defined on this drawing. Refer to the contract for full terms and conditions.						



Viewpoint 14 (left) - Representative view west from Wales Coast Path at Porth Wylfa



Viewpoint 14 (right) - Representative view west from Wales Coast Path at Porth Wylfa



VIEWPOINT 14 SUMMER

Legend

Wylfa Newydd Development Area

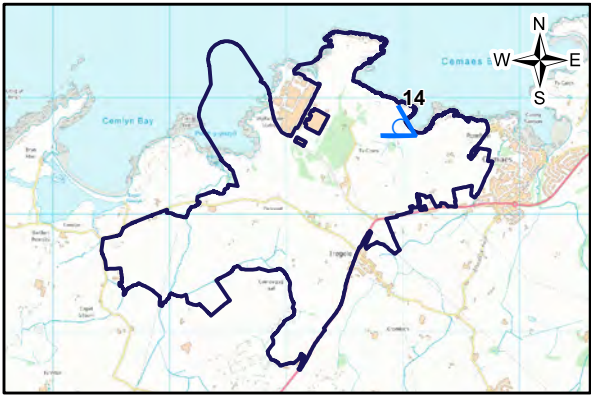
Viewpoint position and direction


Notes:

For larger plans showing all viewpoint locations, refer to figures D10-14, D10-15 and D10-16 (Application Reference Number: 6.4.101).

Photograph taken on 6 July 2016.

All photographs have been taken with a SLR 50mm focal length lens or digital equivalent and processed as the standard size of 6 by 4. Panoramas may have been cropped but have not been altered or re-sized.



1.0	MAR 18	DCO submission	HNPWL	HNPWL	HNPWL	HNPWL
Rev.	Date	Purpose of revision	Drawn	Check'd	Rev'd	Appr'd
Client						
<div></div>						
Project						
WYLFA NEWYDD PROJECT ENVIRONMENTAL STATEMENT						
Drawing Title						
APPENDIX D10-4 REPRESENTATIVE VIEWPOINT 14 SUMMER						
Scale @ A3						
NOT TO SCALE						
DO NOT SCALE						
Jacobs No.						
60PO8077						
Client No.						
Drawing No.						
60PO8077_DCO_VOL_D_APP_10_04_14S						
This drawing is not to be used in whole or in part other than for the intended purpose and project as defined on this drawing. Refer to the contract for full terms and conditions.						



Viewpoint 15 (high tide) - Representative and specific view from Cestyll Garden across Porth-y-pistyll bay in north/north-west direction



Viewpoint 15 (low tide) - Representative and specific view from Cestyll Garden across Porth-y-pistyll bay in north/north-west direction



VIEWPOINT 15 WINTER

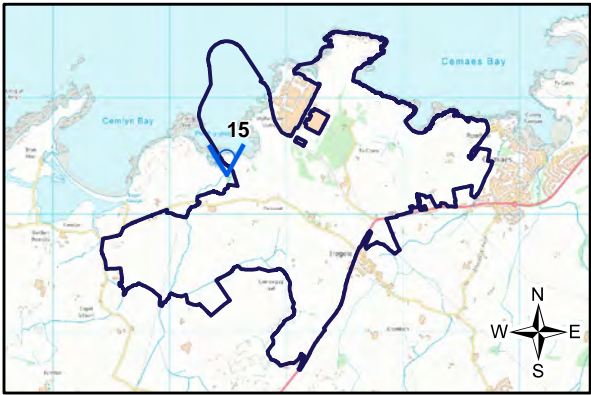
- Legend
- Wylfa Newydd Development Area
  - Viewpoint position and direction


Notes:  
For larger plans showing all viewpoint locations, refer to figures D10-14, D10-15 and D10-16 (Application Reference Number: 6.4.101).

Photograph for high tide taken on 28 March 2017 and low tide on 27 March 2017.

All photographs have been taken with a SLR 50mm focal length lens or digital equivalent and processed as the standard size of 6 by 4. Panoramas may have been cropped but have not been altered or re-sized.

Photographs from this viewpoint are included to illustrate tidal variation in views from Cestyll Garden to address comments from Isle of Anglesey County Council, Cadw and Gwynedd Archaeological Planning Service.




1.0	MAR 18	DCO submission	HNPWL	HNPWL	HNPWL	HNPWL
Rev.	Date	Purpose of revision	Drawn	Check'd	Rev'd	Appr'd
Client						
<div></div>						
Project						
WYLFA NEWYDD PROJECT ENVIRONMENTAL STATEMENT						
Drawing Title						
APPENDIX D10-4 REPRESENTATIVE VIEWPOINT 15 WINTER						
Scale @ A3		NOT TO SCALE			DO NOT SCALE	
Jacobs No.		60PO8077				
Client No.						
Drawing No.		60PO8077_DCO_VOL_D_APP_10_04_15W				
This drawing is not to be used in whole or in part other than for the intended purpose and project as defined on this drawing. Refer to the contract for full terms and conditions.						



Viewpoint 16 (left) - Representative community view west from public footpath at western edge of Cemaes



Viewpoint 16 (right) - Representative community view west from public footpath at western edge of Cemaes



VIEWPOINT 16 WINTER

Legend

Wylfa Newydd Development Area

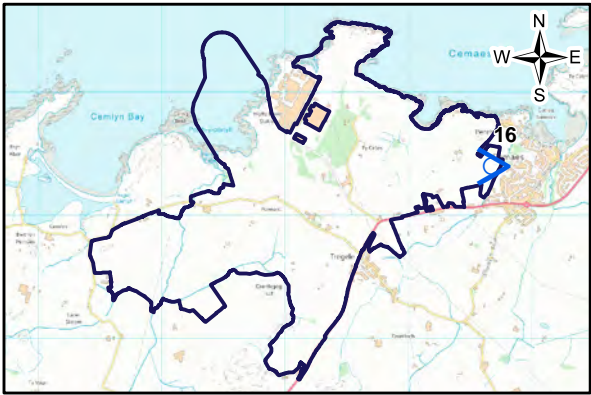
Viewpoint position and direction


Notes:

For larger plans showing all viewpoint locations, refer to figures D10-14, D10-15 and D10-16 (Application Reference Number: 6.4.101).

Photograph taken on 27 March 2017.

All photographs have been taken with a SLR 50mm focal length lens or digital equivalent and processed as the standard size of 6 by 4. Panoramas may have been cropped but have not been altered or re-sized.



1.0	MAR 18	DCO submission	HNPWL	HNPWL	HNPWL	HNPWL
Rev.	Date	Purpose of revision	Drawn	Check'd	Rev'd	Appr'd
Client						
Project			WYLFA NEWYDD PROJECT ENVIRONMENTAL STATEMENT			
Drawing Title			APPENDIX D10-4 REPRESENTATIVE VIEWPOINT 16 WINTER (CORRESPONDS TO NIGHT-TIME VIEWPOINT N9)			
Scale @ A3	NOT TO SCALE			DO NOT SCALE		
Jacobs No.	60PO8077					
Client No.						
Drawing No.			60PO8077_DCO_VOL_D_APP_10_04_16W			
This drawing is not to be used in whole or in part other than for the intended purpose and project as defined on this drawing. Refer to the contract for full terms and conditions.						



Viewpoint 17 (left) - Representative view west from A5025 by Clovelly



Viewpoint 17 (right) - Representative view west from A5025 by Clovelly



VIEWPOINT 17 WINTER

Legend

Wylfa Newydd Development Area

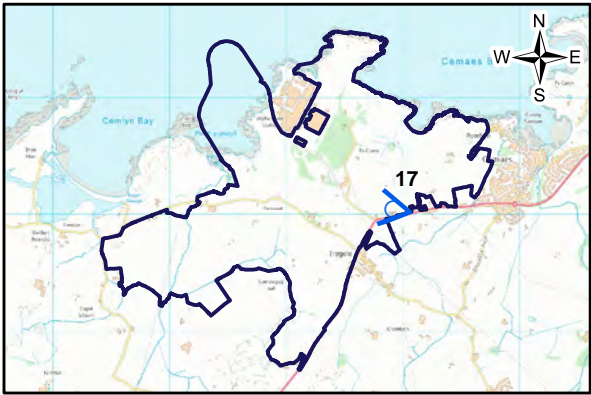
Viewpoint position and direction


Notes:

For larger plans showing all viewpoint locations, refer to figures D10-14, D10-15 and D10-16 (Application Reference Number: 6.4.101).

Photograph taken on 27 March 2017.

All photographs have been taken with a SLR 50mm focal length lens or digital equivalent and processed as the standard size of 6 by 4. Panoramas may have been cropped but have not been altered or re-sized.



1.0	MAR 18	DCO submission	HNPWL	HNPWL	HNPWL	HNPWL
Rev.	Date	Purpose of revision	Drawn	Check'd	Rev'd	Appr'd
Client						
Project			WYLFA NEWYDD PROJECT ENVIRONMENTAL STATEMENT			
Drawing Title			APPENDIX D10-4 REPRESENTATIVE VIEWPOINT 17 WINTER (CORRESPONDS TO NIGHT-TIME VIEWPOINT N5)			
Scale @ A3	NOT TO SCALE			DO NOT SCALE		
Jacobs No.	60PO8077					
Client No.						
Drawing No.	60PO8077_DCO_VOL_D_APP_10_04_17W					
This drawing is not to be used in whole or in part other than for the intended purpose and project as defined on this drawing. Refer to the contract for full terms and conditions.						



Viewpoint 17 (left) - Representative view west from A5025 by Clovelly



Viewpoint 17 (right) - Representative view west from A5025 by Clovelly



VIEWPOINT 17 SUMMER

Legend

Wylfa Newydd Development Area

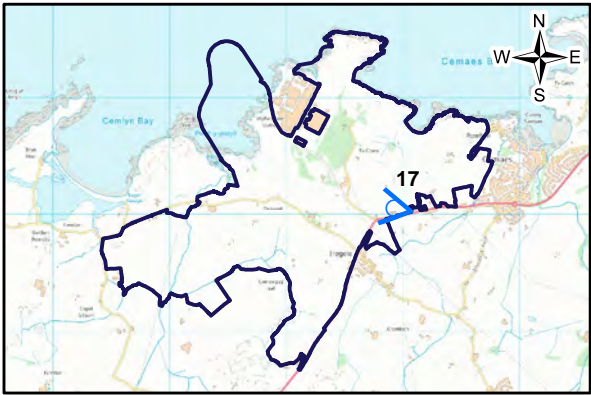
Viewpoint position and direction

Notes:

For larger plans showing all viewpoint locations, refer to figures D10-14, D10-15 and D10-16 (Application Reference Number: 6.4.101).

Photograph taken on 5 July 2016.

All photographs have been taken with a SLR 50mm focal length lens or digital equivalent and processed as the standard size of 6 by 4. Panoramas may have been cropped but have not been altered or re-sized.



1.0	MAR 18	DCO submission	HNPWL	HNPWL	HNPWL	HNPWL
Rev.	Date	Purpose of revision	Drawn	Check'd	Rev'd	Appr'd
Client			<div><div>HORIZON</div><div>NUCLEAR POWER</div></div>			
Project			WYLFA NEWYDD PROJECT ENVIRONMENTAL STATEMENT			
Drawing Title			APPENDIX D10-4 REPRESENTATIVE VIEWPOINT 17 SUMMER (CORRESPONDS TO NIGHT-TIME VIEWPOINT N5)			
Scale @ A3	NOT TO SCALE			DO NOT SCALE		
Jacobs No.	60PO8077					
Client No.						
Drawing No.	60PO8077_DCO_VOL_D_APP_10_04_17S					
This drawing is not to be used in whole or in part other than for the intended purpose and project as defined on this drawing. Refer to the contract for full terms and conditions.						



Viewpoint 18 (left) - Representative community view from A5025 on western edge of Tregale



Viewpoint 18 (right) - Representative community view from A5025 on western edge of Tregale



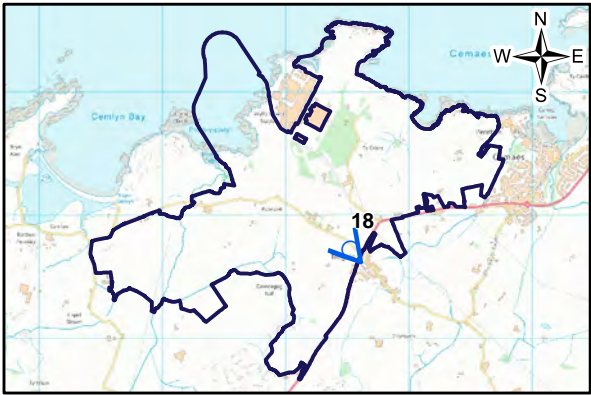
VIEWPOINT 18 WINTER


- Legend
- Wylfa Newydd Development Area
  - Viewpoint position and direction

Notes:  
For larger plans showing all viewpoint locations, refer to figures D10-14, D10-15 and D10-16 (Application Reference Number: 6.4.101).

Photograph taken on 14 March 2016.

All photographs have been taken with a SLR 50mm focal length lens or digital equivalent and processed as the standard size of 6 by 4. Panoramas may have been cropped but have not been altered or re-sized.



1.0	MAR 18	DCO submission	HNPWL	HNPWL	HNPWL	HNPWL
Rev.	Date	Purpose of revision	Drawn	Check'd	Rev'd	Appr'd
Client						
Project			WYLFA NEWYDD PROJECT ENVIRONMENTAL STATEMENT			
Drawing Title			APPENDIX D10-4 REPRESENTATIVE VIEWPOINT 18 WINTER (CORRESPONDS TO NIGHT-TIME VIEWPOINT N4)			
Scale @ A3	NOT TO SCALE			DO NOT SCALE		
Jacobs No.	60PO8077					
Client No.						
Drawing No.	60PO8077_DCO_VOL_D_APP_10_04_18W					
This drawing is not to be used in whole or in part other than for the intended purpose and project as defined on this drawing. Refer to the contract for full terms and conditions.						



Viewpoint 19 (left) - Representative view east from Cemlyn Road, near Swn Y Mor farmstead



Viewpoint 19 (right) - Representative view east from Cemlyn Road, near Swn Y Mor farmstead



VIEWPOINT 19 WINTER

Legend

Wylfa Newydd Development Area

Viewpoint position and direction


Notes:

For larger plans showing all viewpoint locations, refer to figures D10-14, D10-15 and D10-16 (Application Reference Number: 6.4.101).

Photograph taken on 15 March 2016.

All photographs have been taken with a SLR 50mm focal length lens or digital equivalent and processed as the standard size of 6 by 4. Panoramas may have been cropped but have not been altered or re-sized.



1.0	MAR 18	DCO submission	HNPWL	HNPWL	HNPWL	HNPWL
Rev.	Date	Purpose of revision	Drawn	Check'd	Rev'd	Appr'd
Client						
<div></div>						
Project						
WYLFA NEWYDD PROJECT ENVIRONMENTAL STATEMENT						
Drawing Title						
APPENDIX D10-4 REPRESENTATIVE VIEWPOINT 19 WINTER						
Scale @ A3						
NOT TO SCALE			DO NOT SCALE			
Jacobs No.						
60PO8077						
Client No.						
Drawing No.						
60PO8077_DCO_VOL_D_APP_10_04_19W						
This drawing is not to be used in whole or in part other than for the intended purpose and project as defined on this drawing. Refer to the contract for full terms and conditions.						



Viewpoint 19 (left) - Representative view east from Cemlyn Road, near Swn Y Mor farmstead



Viewpoint 19 (right) - Representative view east from Cemlyn Road, near Swn Y Mor farmstead



VIEWPOINT 19 SUMMER

Legend

Wylfa Newydd Development Area

Viewpoint position and direction

Notes:

For larger plans showing all viewpoint locations, refer to figures D10-14, D10-15 and D10-16 (Application Reference Number: 6.4.101).

Photograph taken on 5 July 2016.

All photographs have been taken with a SLR 50mm focal length lens or digital equivalent and processed as the standard size of 6 by 4. Panoramas may have been cropped but have not been altered or re-sized.



1.0	MAR 18	DCO submission	HNPWL	HNPWL	HNPWL	HNPWL
Rev.	Date	Purpose of revision	Drawn	Check'd	Rev'd	Appr'd
Client						
<div><div><div>HORIZON</div><div>NUCLEAR POWER</div></div></div>						
Project						
WYLFA NEWYDD PROJECT ENVIRONMENTAL STATEMENT						
Drawing Title						
APPENDIX D10-4 REPRESENTATIVE VIEWPOINT 19 SUMMER						
Scale @ A3						
NOT TO SCALE						
DO NOT SCALE						
Jacobs No.						
60PO8077						
Client No.						
Drawing No.						
60PO8077_DCO_VOL_D_APP_10_04_19S						
This drawing is not to be used in whole or in part other than for the intended purpose and project as defined on this drawing. Refer to the contract for full terms and conditions.						



Viewpoint 20 (left) - Representative view north-west from minor road approaching Tregele



Viewpoint 20 (right) - Representative view north-west from minor road approaching Tregele



VIEWPOINT 20 WINTER

Legend

Wylfa Newydd Development Area

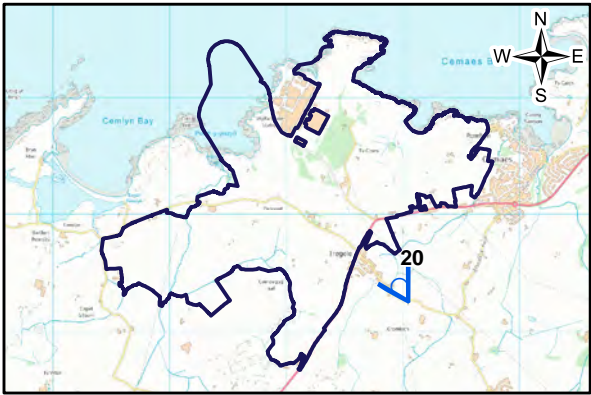
Viewpoint position and direction


Notes:

For larger plans showing all viewpoint locations, refer to figures D10-14, D10-15 and D10-16 (Application Reference Number: 6.4.101).

Photograph taken on 15 March 2016.

All photographs have been taken with a SLR 50mm focal length lens or digital equivalent and processed as the standard size of 6 by 4. Panoramas may have been cropped but have not been altered or re-sized.



1.0	MAR 18	DCO submission	HNPWL	HNPWL	HNPWL	HNPWL
Rev.	Date	Purpose of revision	Drawn	Check'd	Rev'd	Appr'd
Client						
<div></div>						
Project						
WYLFA NEWYDD PROJECT ENVIRONMENTAL STATEMENT						
Drawing Title						
APPENDIX D10-4 REPRESENTATIVE VIEWPOINT 20 WINTER						
Scale @ A3						
NOT TO SCALE						
DO NOT SCALE						
Jacobs No.						
60PO8077						
Client No.						
Drawing No.						
60PO8077_DCO_VOL_D_APP_10_04_20W						
This drawing is not to be used in whole or in part other than for the intended purpose and project as defined on this drawing. Refer to the contract for full terms and conditions.						



Viewpoint 20 (left) - Representative view north-west from minor road approaching Tregele



Viewpoint 20 (right) - Representative view north-west from minor road approaching Tregele



VIEWPOINT 20 SUMMER

Legend

Wylfa Newydd Development Area

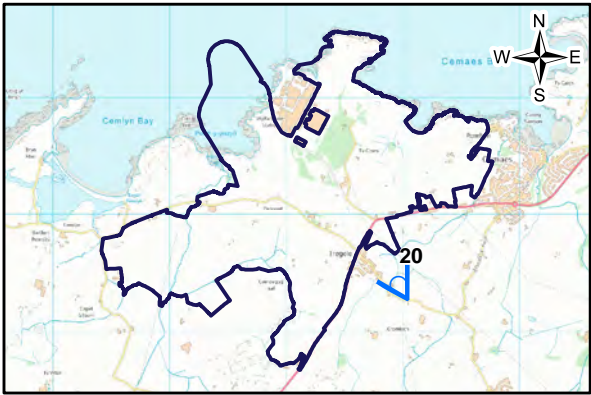
Viewpoint position and direction

Notes:

For larger plans showing all viewpoint locations, refer to figures D10-14, D10-15 and D10-16 (Application Reference Number: 6.4.101).

Photograph taken on 5 July 2016.

All photographs have been taken with a SLR 50mm focal length lens or digital equivalent and processed as the standard size of 6 by 4. Panoramas may have been cropped but have not been altered or re-sized.



1.0	MAR 18	DCO submission	HNPWL	HNPWL	HNPWL	HNPWL
Rev.	Date	Purpose of revision	Drawn	Check'd	Rev'd	Appr'd
Client						
<div><div><div>HORIZON</div><div>NUCLEAR POWER</div></div></div>						
Project						
WYLFA NEWYDD PROJECT ENVIRONMENTAL STATEMENT						
Drawing Title						
APPENDIX D10-4 REPRESENTATIVE VIEWPOINT 20 SUMMER						
Scale @ A3						
NOT TO SCALE					DO NOT SCALE	
Jacobs No.						
60PO8077						
Client No.						
Drawing No.						
60PO8077_DCO_VOL_D_APP_10_04_20S						
This drawing is not to be used in whole or in part other than for the intended purpose and project as defined on this drawing. Refer to the contract for full terms and conditions.						



Viewpoint 21 (left) - Representative view north-west from public footpath just off road between Cemaes and Llanfechell



Viewpoint 21 (right) - Representative view north-west from public footpath just off road between Cemaes and Llanfechell



VIEWPOINT 21 WINTER

Legend

Wylfa Newydd Development Area

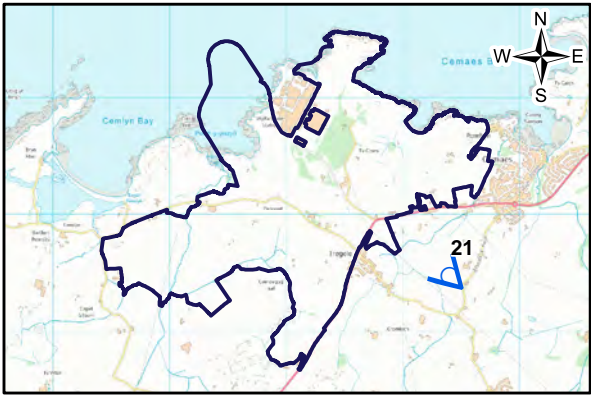
Viewpoint position and direction

Notes:

For larger plans showing all viewpoint locations, refer to figures D10-14, D10-15 and D10-16 (Application Reference Number: 6.4.101).

Photograph taken on 15 March 2016.

All photographs have been taken with a SLR 50mm focal length lens or digital equivalent and processed as the standard size of 6 by 4. Panoramas may have been cropped but have not been altered or re-sized.



1.0	MAR 18	DCO submission	HNPWL	HNPWL	HNPWL	HNPWL
Rev.	Date	Purpose of revision	Drawn	Check'd	Rev'd	Appr'd
Client			<div><div><div>HORIZON</div><div>NUCLEAR POWER</div></div></div>			
Project			WYLFA NEWYDD PROJECT ENVIRONMENTAL STATEMENT			
Drawing Title			APPENDIX D10-4 REPRESENTATIVE VIEWPOINT 21 WINTER			
Scale @ A3	NOT TO SCALE				DO NOT SCALE	
Jacobs No.	60PO8077					
Client No.						
Drawing No.			60PO8077_DCO_VOL_D_APP_10_04_21W			
This drawing is not to be used in whole or in part other than for the intended purpose and project as defined on this drawing. Refer to the contract for full terms and conditions.						



Viewpoint 21 (left) - Representative view north-west from public footpath just off road between Cemaes and Llanfechell



Viewpoint 21 (right) - Representative view north-west from public footpath just off road between Cemaes and Llanfechell



VIEWPOINT 21 SUMMER

Legend

Wylfa Newydd Development Area

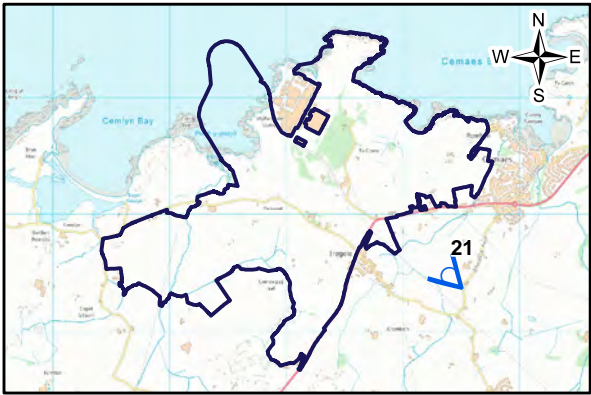
Viewpoint position and direction

Notes:

For larger plans showing all viewpoint locations, refer to figures D10-14, D10-15 and D10-16 (Application Reference Number: 6.4.101).

Photograph taken on 5 July 2016.

All photographs have been taken with a SLR 50mm focal length lens or digital equivalent and processed as the standard size of 6 by 4. Panoramas may have been cropped but have not been altered or re-sized.



1.0	MAR 18	DCO submission	HNPWL	HNPWL	HNPWL	HNPWL
Rev.	Date	Purpose of revision	Drawn	Check'd	Rev'd	Appr'd
Client						
<div><div><div>HORIZON</div><div>NUCLEAR POWER</div></div></div>						
Project						
WYLFA NEWYDD PROJECT ENVIRONMENTAL STATEMENT						
Drawing Title						
APPENDIX D10-4 REPRESENTATIVE VIEWPOINT 21 SUMMER						
Scale @ A3						
NOT TO SCALE						
DO NOT SCALE						
Jacobs No.						
60PO8077						
Client No.						
Drawing No.						
60PO8077_DCO_VOL_D_APP_10_04_21S						
This drawing is not to be used in whole or in part other than for the intended purpose and project as defined on this drawing. Refer to the contract for full terms and conditions.						



Viewpoint 22 (left) - Representative and specific view north from crossing of public footpaths at standing stones north of Llanfechell





Viewpoint 22 (right) - Representative and specific view north from crossing of public footpaths at standing stones north of Llanfechell



VIEWPOINT 22 WINTER

Legend

 Wylfa Newydd Development Area

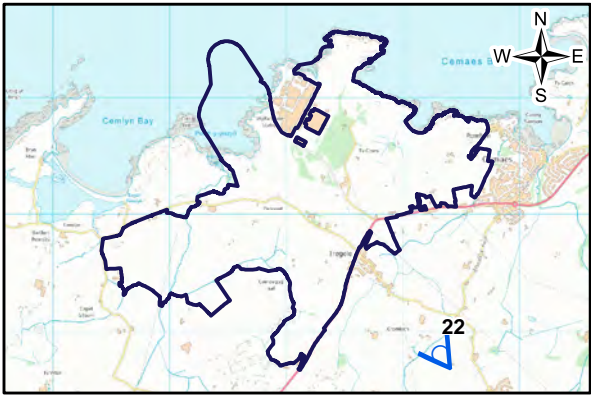
 Viewpoint position and direction


Notes:

For larger plans showing all viewpoint locations, refer to figures D10-14, D10-15 and D10-16 (Application Reference Number: 6.4.101).

Photograph taken on 15 March 2016.

All photographs have been taken with a SLR 50mm focal length lens or digital equivalent and processed as the standard size of 6 by 4. Panoramas may have been cropped but have not been altered or re-sized.



1.0	MAR 18	DCO submission	HNPWL	HNPWL	HNPWL	HNPWL
Rev.	Date	Purpose of revision	Drawn	Check'd	Rev'd	Appr'd
Client						
<div></div>						
Project						
WYLFA NEWYDD PROJECT ENVIRONMENTAL STATEMENT						
Drawing Title						
APPENDIX D10-4 REPRESENTATIVE VIEWPOINT 22 WINTER						
Scale @ A3		NOT TO SCALE			DO NOT SCALE	
Jacobs No.		60PO8077				
Client No.						
Drawing No.		60PO8077_DCO_VOL_D_APP_10_04_22W				
This drawing is not to be used in whole or in part other than for the intended purpose and project as defined on this drawing. Refer to the contract for full terms and conditions.						



Viewpoint 22 (left) - Representative and specific view north from crossing of public footpaths at standing stones north of Llanfechell





Viewpoint 22 (right) - Representative and specific view north from crossing of public footpaths at standing stones north of Llanfechell



VIEWPOINT 22 SUMMER

Legend

 Wylfa Newydd Development Area

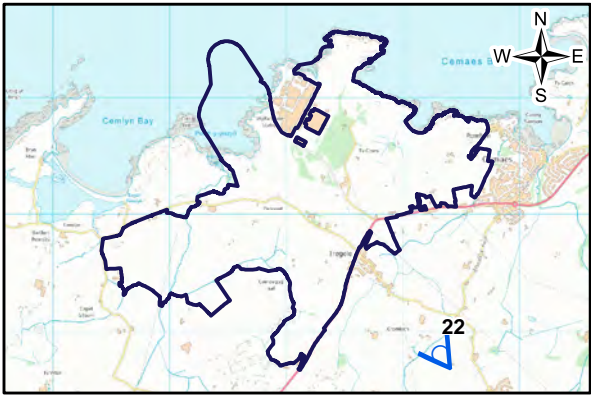
 Viewpoint position and direction


Notes:

For larger plans showing all viewpoint locations, refer to figures D10-14, D10-15 and D10-16 (Application Reference Number: 6.4.101).

Photograph taken on 5 July 2016.

All photographs have been taken with a SLR 50mm focal length lens or digital equivalent and processed as the standard size of 6 by 4. Panoramas may have been cropped but have not been altered or re-sized.




1.0	MAR 18	DCO submission	HNPWL	HNPWL	HNPWL	HNPWL
Rev.	Date	Purpose of revision	Drawn	Check'd	Rev'd	Appr'd
Client						
<div></div>						
Project						
WYLFA NEWYDD PROJECT ENVIRONMENTAL STATEMENT						
Drawing Title						
APPENDIX D10-4 REPRESENTATIVE VIEWPOINT 22 SUMMER						
Scale @ A3						
NOT TO SCALE						
DO NOT SCALE						
Jacobs No.						
60PO8077						
Client No.						
Drawing No.						
60PO8077_DCO_VOL_D_APP_10_04_22S						
This drawing is not to be used in whole or in part other than for the intended purpose and project as defined on this drawing. Refer to the contract for full terms and conditions.						



Viewpoint 23 (left) - Representative view north from layby on A5025



Viewpoint 23 (right) - Representative view north from layby on A5025



VIEWPOINT 23 WINTER

Legend

Wylfa Newydd Development Area

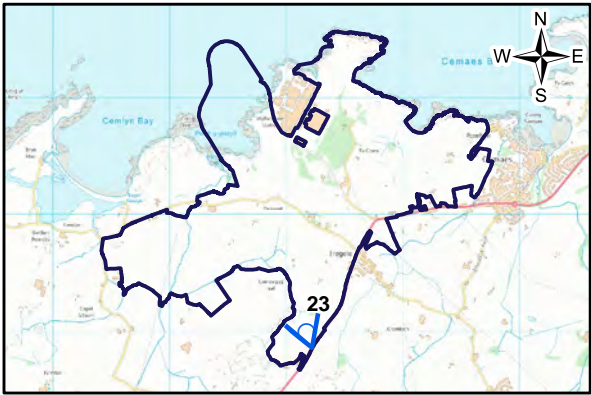
Viewpoint position and direction

Notes:

For larger plans showing all viewpoint locations, refer to figures D10-14, D10-15 and D10-16 (Application Reference Number: 6.4.101).

Photograph taken on 27 March 2017.

All photographs have been taken with a SLR 50mm focal length lens or digital equivalent and processed as the standard size of 6 by 4. Panoramas may have been cropped but have not been altered or re-sized.



1.0	MAR 18	DCO submission	HNPWL	HNPWL	HNPWL	HNPWL
Rev.	Date	Purpose of revision	Drawn	Check'd	Rev'd	Appr'd
Client			<div><div><div>HORIZON</div><div>NUCLEAR POWER</div></div></div>			
Project			WYLFA NEWYDD PROJECT ENVIRONMENTAL STATEMENT			
Drawing Title			APPENDIX D10-4 REPRESENTATIVE VIEWPOINT 23 WINTER			
Scale @ A3		NOT TO SCALE			DO NOT SCALE	
Jacobs No.		60PO8077				
Client No.						
Drawing No.			60PO8077_DCO_VOL_D_APP_10_04_23W			
This drawing is not to be used in whole or in part other than for the intended purpose and project as defined on this drawing. Refer to the contract for full terms and conditions.						



Viewpoint 23 (left) - Representative view north from layby on A5025



Viewpoint 23 (right) - Representative view north from layby on A5025



VIEWPOINT 23 SUMMER

Legend

Wylfa Newydd Development Area

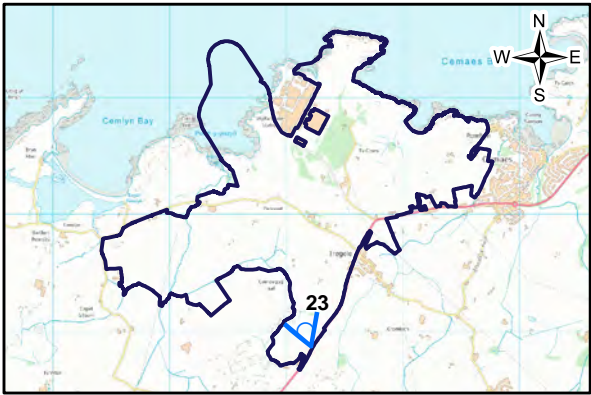
Viewpoint position and direction

Notes:

For larger plans showing all viewpoint locations, refer to figures D10-14, D10-15 and D10-16 (Application Reference Number: 6.4.101).

Photograph taken on 5 July 2016.

All photographs have been taken with a SLR 50mm focal length lens or digital equivalent and processed as the standard size of 6 by 4. Panoramas may have been cropped but have not been altered or re-sized.



1.0	MAR 18	DCO submission	HNPWL	HNPWL	HNPWL	HNPWL
Rev.	Date	Purpose of revision	Drawn	Check'd	Rev'd	Appr'd
Client						
<div><div><div>HORIZON</div><div>NUCLEAR POWER</div></div></div>						
Project						
WYLFA NEWYDD PROJECT ENVIRONMENTAL STATEMENT						
Drawing Title						
APPENDIX D10-4 REPRESENTATIVE VIEWPOINT 23 SUMMER						
Scale @ A3		NOT TO SCALE			DO NOT SCALE	
Jacobs No.		60PO8077				
Client No.						
Drawing No.						
60PO8077_DCO_VOL_D_APP_10_04_23S						
This drawing is not to be used in whole or in part other than for the intended purpose and project as defined on this drawing. Refer to the contract for full terms and conditions.						



Viewpoint 24 (left) - Representative view north-east from public footpath near Nanner



Viewpoint 24 (right) - Representative view north-east from public footpath near Nanner



VIEWPOINT 24 WINTER

Legend

Wylfa Newydd Development Area

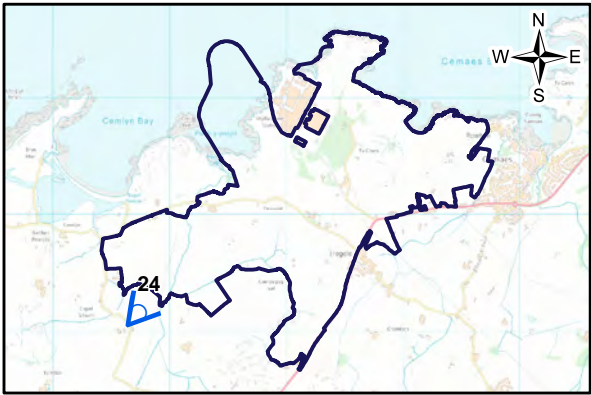
Viewpoint position and direction

Notes:

For larger plans showing all viewpoint locations, refer to figures D10-14, D10-15 and D10-16 (Application Reference Number: 6.4.101).

Photograph taken on 3 March 2014.

All photographs have been taken with a SLR 50mm focal length lens or digital equivalent and processed as the standard size of 6 by 4. Panoramas may have been cropped but have not been altered or re-sized.



1.0	MAR 18	DCO submission	HNPWL	HNPWL	HNPWL	HNPWL
Rev.	Date	Purpose of revision	Drawn	Check'd	Rev'd	Appr'd
Client						
<div><div><div>HORIZON</div><div>NUCLEAR POWER</div></div></div>						
Project						
WYLFA NEWYDD PROJECT ENVIRONMENTAL STATEMENT						
Drawing Title						
APPENDIX D10-4 REPRESENTATIVE VIEWPOINT 24 WINTER						
Scale @ A3		NOT TO SCALE			DO NOT SCALE	
Jacobs No.		60PO8077				
Client No.						
Drawing No.						
60PO8077_DCO_VOL_D_APP_10_04_24W						
This drawing is not to be used in whole or in part other than for the intended purpose and project as defined on this drawing. Refer to the contract for full terms and conditions.						



Viewpoint 24 (left) - Representative view north-east from public footpath near Nanner





Viewpoint 24 (right) - Representative view north-east from public footpath near Nanner



## VIEWPOINT 24 SUMMER

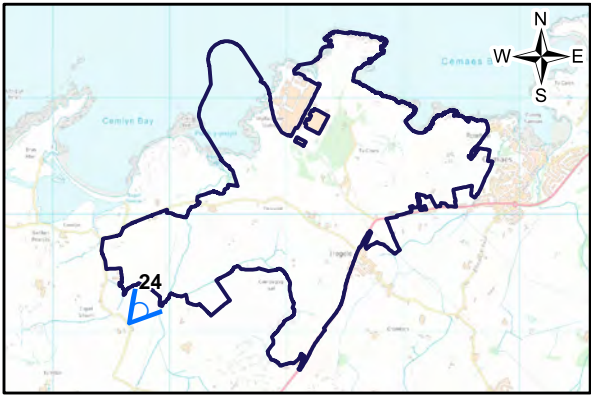
### Legend


-  Wylfa Newydd Development Area
-  Viewpoint position and direction

Notes:  
For larger plans showing all viewpoint locations, refer to figures D10-14, D10-15 and D10-16 (Application Reference Number: 6.4.101).

Photograph taken on 5 July 2016.

All photographs have been taken with a SLR 50mm focal length lens or digital equivalent and processed as the standard size of 6 by 4. Panoramas may have been cropped but have not been altered or re-sized.




1.0	MAR 18	DCO submission	HNPWL	HNPWL	HNPWL	HNPWL
Rev.	Date	Purpose of revision	Drawn	Check'd	Rev'd	Appr'd
Client						
<div></div>						
Project						
WYLFA NEWYDD PROJECT ENVIRONMENTAL STATEMENT						
Drawing Title						
APPENDIX D10-4 REPRESENTATIVE VIEWPOINT 24 SUMMER						
Scale @ A3						
NOT TO SCALE						
DO NOT SCALE						
Jacobs No.						
60PO8077						
Client No.						
Drawing No.						
60PO8077_DCO_VOL_D_APP_10_04_24S						
This drawing is not to be used in whole or in part other than for the intended purpose and project as defined on this drawing. Refer to the contract for full terms and conditions.						



Viewpoint 25 (left) - Representative view east from Wales Coast Path at lifeboat monument at Cemlyn Bay



Viewpoint 25 (right) - Representative view east from Wales Coast Path at lifeboat monument at Cemlyn Bay



VIEWPOINT 25 WINTER

Legend

Wylfa Newydd Development Area

Viewpoint position and direction


Notes:

For larger plans showing all viewpoint locations, refer to figures D10-14, D10-15 and D10-16 (Application Reference Number: 6.4.101).

Photograph taken on 15 March 2016.

All photographs have been taken with a SLR 50mm focal length lens or digital equivalent and processed as the standard size of 6 by 4. Panoramas may have been cropped but have not been altered or re-sized.



1.0	MAR 18	DCO submission	HNPWL	HNPWL	HNPWL	HNPWL
Rev.	Date	Purpose of revision	Drawn	Check'd	Rev'd	Appr'd
Client						
<div></div>						
Project						
WYLFA NEWYDD PROJECT ENVIRONMENTAL STATEMENT						
Drawing Title						
APPENDIX D10-4 REPRESENTATIVE VIEWPOINT 25 WINTER						
Scale @ A3						
NOT TO SCALE						
DO NOT SCALE						
Jacobs No.						
60PO8077						
Client No.						
Drawing No.						
60PO8077_DCO_VOL_D_APP_10_04_25W						
This drawing is not to be used in whole or in part other than for the intended purpose and project as defined on this drawing. Refer to the contract for full terms and conditions.						



Viewpoint 25 (left) - Representative view east from Wales Coast Path at lifeboat monument at Cemlyn Bay



Viewpoint 25 (right) - Representative view east from Wales Coast Path at lifeboat monument at Cemlyn Bay



VIEWPOINT 25 SUMMER

Legend

Wylfa Newydd Development Area

Viewpoint position and direction


Notes:

For larger plans showing all viewpoint locations, refer to figures D10-14, D10-15 and D10-16 (Application Reference Number: 6.4.101).

Photograph taken on 5 July 2016.

All photographs have been taken with a SLR 50mm focal length lens or digital equivalent and processed as the standard size of 6 by 4. Panoramas may have been cropped but have not been altered or re-sized.



1.0	MAR 18	DCO submission	HNPWL	HNPWL	HNPWL	HNPWL
Rev.	Date	Purpose of revision	Drawn	Check'd	Rev'd	Appr'd
Client						
<div></div>						
Project						
WYLFA NEWYDD PROJECT ENVIRONMENTAL STATEMENT						
Drawing Title						
APPENDIX D10-4 REPRESENTATIVE VIEWPOINT 25 SUMMER						
Scale @ A3		NOT TO SCALE			DO NOT SCALE	
Jacobs No.		60PO8077				
Client No.						
Drawing No.		60PO8077_DCO_VOL_D_APP_10_04_25S				
This drawing is not to be used in whole or in part other than for the intended purpose and project as defined on this drawing. Refer to the contract for full terms and conditions.						



Viewpoint 26 (left) - Representative view east from Wales Coast Path at Trwyn Pencarreg





Viewpoint 26 (right) - Representative view east from Wales Coast Path at Trwyn Pencarreg



VIEWPOINT 26 WINTER

Legend

 Wylfa Newydd Development Area

 Viewpoint position and direction


Notes:

For larger plans showing all viewpoint locations, refer to figures D10-14, D10-15 and D10-16 (Application Reference Number: 6.4.101).

Photograph taken on 16 March 2016.


All photographs have been taken with a SLR 50mm focal length lens or digital equivalent and processed as the standard size of 6 by 4. Panoramas may have been cropped but have not been altered or re-sized.



1.0	MAR 18	DCO submission	HNPWL	HNPWL	HNPWL	HNPWL
Rev.	Date	Purpose of revision	Drawn	Check'd	Rev'd	Appr'd
Client						
<div></div>						
Project						
WYLFA NEWYDD PROJECT ENVIRONMENTAL STATEMENT						
Drawing Title						
APPENDIX D10-4 REPRESENTATIVE VIEWPOINT 26 WINTER						
Scale @ A3						
NOT TO SCALE						
DO NOT SCALE						
Jacobs No.						
60PO8077						
Client No.						
Drawing No.						
60PO8077_DCO_VOL_D_APP_10_04_26W						
This drawing is not to be used in whole or in part other than for the intended purpose and project as defined on this drawing. Refer to the contract for full terms and conditions.						



Viewpoint 26 (left) - Representative view east from Wales Coast Path at Trwyn Pencarreg





Viewpoint 26 (right) - Representative view east from Wales Coast Path at Trwyn Pencarreg



VIEWPOINT 26 SUMMER

Legend

 Wylfa Newydd Development Area

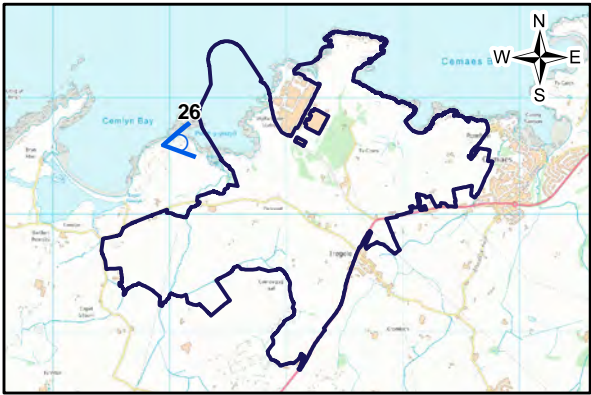
 Viewpoint position and direction


Notes:

For larger plans showing all viewpoint locations, refer to figures D10-14, D10-15 and D10-16 (Application Reference Number: 6.4.101).

Photograph taken on 6 July 2016.

All photographs have been taken with a SLR 50mm focal length lens or digital equivalent and processed as the standard size of 6 by 4. Panoramas may have been cropped but have not been altered or re-sized.



1.0	MAR 18	DCO submission	HNPWL	HNPWL	HNPWL	HNPWL
Rev.	Date	Purpose of revision	Drawn	Check'd	Rev'd	Appr'd
Client						
<div></div>						
Project						
WYLFA NEWYDD PROJECT ENVIRONMENTAL STATEMENT						
Drawing Title						
APPENDIX D10-4 REPRESENTATIVE VIEWPOINT 26 SUMMER						
Scale @ A3						
NOT TO SCALE						
DO NOT SCALE						
Jacobs No.						
60PO8077						
Client No.						
Drawing No.						
60PO8077_DCO_VOL_D_APP_10_04_26S						
This drawing is not to be used in whole or in part other than for the intended purpose and project as defined on this drawing. Refer to the contract for full terms and conditions.						



Viewpoint 27 (left) - Representative view east from Wales Coast Path near Cerrig Brith





Viewpoint 27 (right) - Representative view east from Wales Coast Path near Cerrig Brith



VIEWPOINT 27 WINTER

Legend

 Wylfa Newydd Development Area

 Viewpoint position and direction


Notes:

For larger plans showing all viewpoint locations, refer to figures D10-14, D10-15 and D10-16 (Application Reference Number: 6.4.101).

Photograph taken on 16 March 2016.

All photographs have been taken with a SLR 50mm focal length lens or digital equivalent and processed as the standard size of 6 by 4. Panoramas may have been cropped but have not been altered or re-sized.



1.0	MAR 18	DCO submission	HNPWL	HNPWL	HNPWL	HNPWL
Rev.	Date	Purpose of revision	Drawn	Check'd	Rev'd	Appr'd
Client						
<div></div>						
Project						
WYLFA NEWYDD PROJECT ENVIRONMENTAL STATEMENT						
Drawing Title						
APPENDIX D10-4 REPRESENTATIVE VIEWPOINT 27 WINTER						
Scale @ A3						
NOT TO SCALE						
DO NOT SCALE						
Jacobs No.						
60PO8077						
Client No.						
Drawing No.						
60PO8077_DCO_VOL_D_APP_10_04_27W						
This drawing is not to be used in whole or in part other than for the intended purpose and project as defined on this drawing. Refer to the contract for full terms and conditions.						



Viewpoint 27 (left) - Representative view east from Wales Coast Path near Cerrig Brith



Viewpoint 27 (right) - Representative view east from Wales Coast Path near Cerrig Brith



VIEWPOINT 27 SUMMER

Legend

Wylfa Newydd Development Area

Viewpoint position and direction

Notes:

For larger plans showing all viewpoint locations, refer to figures D10-14, D10-15 and D10-16 (Application Reference Number: 6.4.101).

Photograph taken on 6 July 2016.

All photographs have been taken with a SLR 50mm focal length lens or digital equivalent and processed as the standard size of 6 by 4. Panoramas may have been cropped but have not been altered or re-sized.




1.0	MAR 18	DCO submission	HNPWL	HNPWL	HNPWL	HNPWL
Rev.	Date	Purpose of revision	Drawn	Check'd	Rev'd	Appr'd
Client			<div><div>HORIZON</div><div>NUCLEAR POWER</div></div>			
Project			SITE PREPARATION AND CLEARANCE ENVIRONMENTAL STATEMENT			
Drawing Title			APPENDIX D10-4 REPRESENTATIVE VIEWPOINT 27 SUMMER			
Scale @ A3	NOT TO SCALE				DO NOT SCALE	
Jacobs No.	60PO8077					
Client No.						
Drawing No.	60PO8077_DCO_VOL_D_APP_10_04_27S					
This drawing is not to be used in whole or in part other than for the intended purpose and project as defined on this drawing. Refer to the contract for full terms and conditions.						



Viewpoint 28 (left) - Representative view north-east from minor road near car park at Taldrwst



Viewpoint 28 (right) - Representative view north-east from minor road near car park at Taldrwst



VIEWPOINT 28 WINTER


- Legend
- Wylfa Newydd Development Area
  - Viewpoint position and direction

Notes:  
For larger plans showing all viewpoint locations, refer to figures D10-14, D10-15 and D10-16 (Application Reference Number: 6.4.101).

Photograph taken on 15 March 2016.

All photographs have been taken with a SLR 50mm focal length lens or digital equivalent and processed as the standard size of 6 by 4. Panoramas may have been cropped but have not been altered or re-sized.



1.0	MAR 18	DCO submission	HNPWL	HNPWL	HNPWL	HNPWL
Rev.	Date	Purpose of revision	Drawn	Check'd	Rev'd	Appr'd
Client						
<div></div>						
Project						
WYLFA NEWYDD PROJECT ENVIRONMENTAL STATEMENT						
Drawing Title						
APPENDIX D10-4 REPRESENTATIVE VIEWPOINT 28 WINTER						
Scale @ A3						
NOT TO SCALE						
DO NOT SCALE						
Jacobs No.						
60PO8077						
Client No.						
Drawing No.						
60PO8077_DCO_VOL_D_APP_10_04_28W						
This drawing is not to be used in whole or in part other than for the intended purpose and project as defined on this drawing. Refer to the contract for full terms and conditions.						





Viewpoint 28 (left) - Representative view north-east from minor road near car park at Taldrwst



Viewpoint 28 (right) - Representative view north-east from minor road near car park at Taldrwst



VIEWPOINT 28 SUMMER


- Legend
-  Wylfa Newydd Development Area
  -  Viewpoint position and direction

Notes:  
For larger plans showing all viewpoint locations, refer to figures D10-14, D10-15 and D10-16 (Application Reference Number: 6.4.101).

Photograph taken on 6 July 2016.


All photographs have been taken with a SLR 50mm focal length lens or digital equivalent and processed as the standard size of 6 by 4. Panoramas may have been cropped but have not been altered or re-sized.



1.0	MAR 18	DCO submission	HNPWL	HNPWL	HNPWL	HNPWL
Rev.	Date	Purpose of revision	Drawn	Check'd	Rev'd	Appr'd
Client						
<div></div>						
Project						
WYLFA NEWYDD PROJECT ENVIRONMENTAL STATEMENT						
Drawing Title						
APPENDIX D10-4 REPRESENTATIVE VIEWPOINT 28 SUMMER						
Scale @ A3		NOT TO SCALE			DO NOT SCALE	
Jacobs No.		60PO8077				
Client No.						
Drawing No.		60PO8077_DCO_VOL_D_APP_10_04_28S				
This drawing is not to be used in whole or in part other than for the intended purpose and project as defined on this drawing. Refer to the contract for full terms and conditions.						



Viewpoint 29 (left) - Representative view west from Wales Coast Path



Viewpoint 29 (right) - Representative view west from Wales Coast Path



VIEWPOINT 29 WINTER

Legend

Wylfa Newydd Development Area

Viewpoint position and direction

Notes:

For larger plans showing all viewpoint locations, refer to figures D10-14, D10-15 and D10-16 (Application Reference Number: 6.4.101).

Photograph taken on 17 March 2016.

All photographs have been taken with a SLR 50mm focal length lens or digital equivalent and processed as the standard size of 6 by 4. Panoramas may have been cropped but have not been altered or re-sized.



1.0	MAR 18	DCO submission	HNPWL	HNPWL	HNPWL	HNPWL
Rev.	Date	Purpose of revision	Drawn	Check'd	Rev'd	Appr'd
Client						
<div><div><div>HORIZON</div><div>NUCLEAR POWER</div></div></div>						
Project						
WYLFA NEWYDD PROJECT ENVIRONMENTAL STATEMENT						
Drawing Title						
APPENDIX D10-4 REPRESENTATIVE VIEWPOINT 29 WINTER						
Scale @ A3		NOT TO SCALE			DO NOT SCALE	
Jacobs No.		60PO8077				
Client No.						
Drawing No.		60PO8077_DCO_VOL_D_APP_10_04_29W				
This drawing is not to be used in whole or in part other than for the intended purpose and project as defined on this drawing. Refer to the contract for full terms and conditions.						



Viewpoint 29 (left) - Representative view west from Wales Coast Path



Viewpoint 29 (right) - Representative view west from Wales Coast Path



VIEWPOINT 29 SUMMER

Legend

Wylfa Newydd Development Area

Viewpoint position and direction

Notes:  
For larger plans showing all viewpoint locations, refer to figures D10-14, D10-15 and D10-16 (Application Reference Number: 6.4.101).

Photograph taken on 5 July 2016.

All photographs have been taken with a SLR 50mm focal length lens or digital equivalent and processed as the standard size of 6 by 4. Panoramas may have been cropped but have not been altered or re-sized.





1.0	MAR 18	DCO submission	HNPWL	HNPWL	HNPWL	HNPWL
Rev.	Date	Purpose of revision	Drawn	Check'd	Rev'd	Appr'd
Client						
<div><div><div>HORIZON</div><div>NUCLEAR POWER</div></div></div>						
Project						
WYLFA NEWYDD PROJECT ENVIRONMENTAL STATEMENT						
Drawing Title						
APPENDIX D10-4 REPRESENTATIVE VIEWPOINT 29 SUMMER						
Scale @ A3						
NOT TO SCALE						
DO NOT SCALE						
Jacobs No.						
60PO8077						
Client No.						
Drawing No.						
60PO8077_DCO_VOL_D_APP_10_04_29S						
This drawing is not to be used in whole or in part other than for the intended purpose and project as defined on this drawing. Refer to the contract for full terms and conditions.						



Viewpoint 30 - Representative offshore view from Cemlyn Bay looking south-east



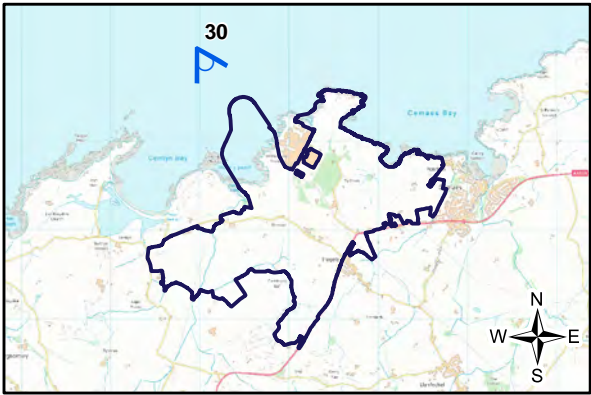
VIEWPOINT 30 SUMMER


- Legend
-  Wylfa Newydd Development Area
  -  Viewpoint position and direction

Notes:  
For larger plans showing all viewpoint locations, refer to figures D10-14, D10-15 and D10-16 (Application Reference Number: 6.4.101).

Photograph taken on 9 July 2015.

All photographs have been taken with a SLR 50mm focal length lens or digital equivalent and processed as the standard size of 6 by 4. Panoramas may have been cropped but have not been altered or re-sized.



1.0	MAR 18	DCO submission	HNPWL	HNPWL	HNPWL	HNPWL
Rev.	Date	Purpose of revision	Drawn	Check'd	Rev'd	Appr'd
Client						
<div></div>						
Project						
WYLFA NEWYDD PROJECT ENVIRONMENTAL STATEMENT						
Drawing Title						
APPENDIX D10-4 REPRESENTATIVE VIEWPOINT 30 SUMMER						
Scale @ A3		NOT TO SCALE			DO NOT SCALE	
Jacobs No.		60PO8077				
Client No.						
Drawing No.		60PO8077_DCO_VOL_D_APP_10_04_30S				
This drawing is not to be used in whole or in part other than for the intended purpose and project as defined on this drawing. Refer to the contract for full terms and conditions.						



Viewpoint 31 (left) - Representative view north-east from Cemlyn Road, passing Cemlyn Bay





Viewpoint 31 (right) - Representative view north-east from Cemlyn Road, passing Cemlyn Bay



## VIEWPOINT 31 WINTER

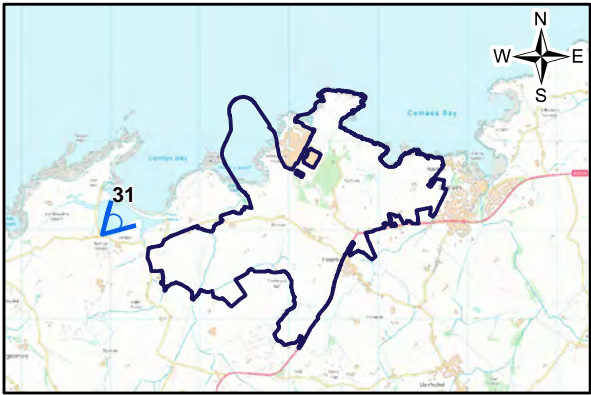
### Legend


-  Wylfa Newydd Development Area
-  Viewpoint position and direction

Notes:  
For larger plans showing all viewpoint locations, refer to figures D10-14, D10-15 and D10-16 (Application Reference Number: 6.4.101).

Photograph taken on 18 March 2015.

All photographs have been taken with a SLR 50mm focal length lens or digital equivalent and processed as the standard size of 6 by 4. Panoramas may have been cropped but have not been altered or re-sized.



1.0	MAR 18	DCO submission	HNPWL	HNPWL	HNPWL	HNPWL
Rev.	Date	Purpose of revision	Drawn	Check'd	Rev'd	Appr'd
Client						
Project			WYLFA NEWYDD PROJECT ENVIRONMENTAL STATEMENT			
Drawing Title			APPENDIX D10-4 REPRESENTATIVE VIEWPOINT 31 WINTER			
Scale @ A3	NOT TO SCALE				DO NOT SCALE	
Jacobs No.	60PO8077					
Client No.						
Drawing No.	60PO8077_DCO_VOL_D_APP_10_04_31W					
This drawing is not to be used in whole or in part other than for the intended purpose and project as defined on this drawing. Refer to the contract for full terms and conditions.						





Viewpoint 32 - Representative community view north from Mynydd Mechell



VIEWPOINT 32 WINTER

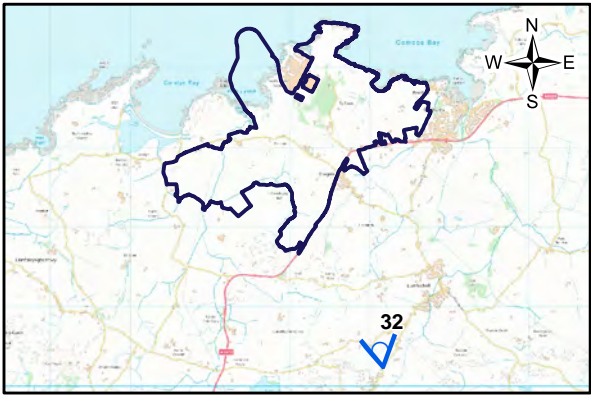
Legend


-  Wylfa Newydd Development Area
-  Viewpoint position and direction

Notes:  
For larger plans showing all viewpoint locations, refer to figures D10-14, D10-15 and D10-16 (Application Reference Number: 6.4.101).

Photograph taken on 14 March 2016.

All photographs have been taken with a SLR 50mm focal length lens or digital equivalent and processed as the standard size of 6 by 4. Panoramas may have been cropped but have not been altered or re-sized.





1.0	MAR 18	DCO submission	HNPWL	HNPWL	HNPWL	HNPWL
Rev.	Date	Purpose of revision	Drawn	Check'd	Rev'd	Appr'd
Client						
Project			WYLFA NEWYDD PROJECT ENVIRONMENTAL STATEMENT			
Drawing Title			APPENDIX 10-4 REPRESENTATIVE VIEWPOINT 32 WINTER			
Scale @ A3	NOT TO SCALE				DO NOT SCALE	
Jacobs No.	60PO8077					
Client No.						
Drawing No.	60PO8077_DCO_VOL_D_APP_10_04_32W					
This drawing is not to be used in whole or in part other than for the intended purpose and project as defined on this drawing. Refer to the contract for full terms and conditions.						



Viewpoint 33 - Representative view north-west along minor road, from Rhosgoch through Llanfechell to Tregele



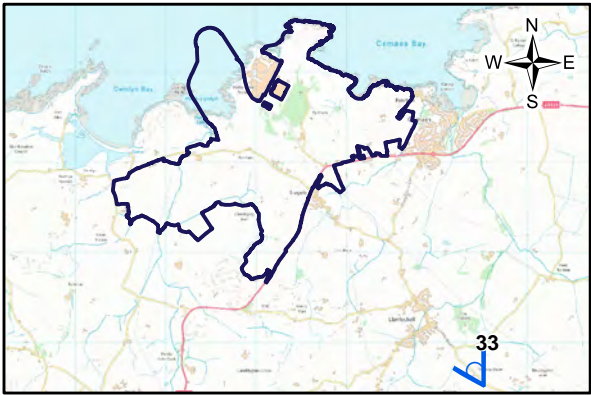
VIEWPOINT 33 WINTER


- Legend
-  Wylfa Newydd Development Area
  -  Viewpoint position and direction

Notes:  
For larger plans showing all viewpoint locations, refer to figures D10-14, D10-15 and D10-16 (Application Reference Number: 6.4.101).

Photograph taken on 27 March 2017.

All photographs have been taken with a SLR 50mm focal length lens or digital equivalent and processed as the standard size of 6 by 4. Panoramas may have been cropped but have not been altered or re-sized.





1.0	MAR 18	DCO submission	HNPWL	HNPWL	HNPWL	HNPWL
Rev.	Date	Purpose of revision	Drawn	Check'd	Rev'd	Appr'd
Client						
<div></div>						
Project						
WYLFA NEWYDD PROJECT ENVIRONMENTAL STATEMENT						
Drawing Title						
APPENDIX D10-4 REPRESENTATIVE VIEWPOINT 33 WINTER						
Scale @ A3	NOT TO SCALE				DO NOT SCALE	
Jacobs No.	60PO8077					
Client No.						
Drawing No.	60PO8077_DCO_VOL_D_APP_10_04_33W					
This drawing is not to be used in whole or in part other than for the intended purpose and project as defined on this drawing. Refer to the contract for full terms and conditions.						



Viewpoint 34 - Representative view north-west along minor road from Burwen to Llanfechell



VIEWPOINT 34 WINTER


- Legend
-  Wylfa Newydd Development Area
  -  Viewpoint position and direction

Notes:  
For larger plans showing all viewpoint locations, refer to figures D10-14, D10-15 and D10-16 (Application Reference Number: 6.4.101).

Photograph taken on 18 March 2015.

All photographs have been taken with a SLR 50mm focal length lens or digital equivalent and processed as the standard size of 6 by 4. Panoramas may have been cropped but have not been altered or re-sized.



1.0	MAR 18	DCO submission	HNPWL	HNPWL	HNPWL	HNPWL
Rev.	Date	Purpose of revision	Drawn	Check'd	Rev'd	Appr'd
Client						
<div></div>						
Project						
WYLFA NEWYDD PROJECT ENVIRONMENTAL STATEMENT						
Drawing Title						
APPENDIX D10-4 REPRESENTATIVE VIEWPOINT 34 WINTER						
Scale @ A3		NOT TO SCALE			DO NOT SCALE	
Jacobs No.		60PO8077				
Client No.						
Drawing No.		60PO8077_DCO_VOL_D_APP_10_04_34W				
This drawing is not to be used in whole or in part other than for the intended purpose and project as defined on this drawing. Refer to the contract for full terms and conditions.						



Viewpoint 35 (left) - Representative view north from public footpath near Foel Fawr farmstead



Viewpoint 35 (right) - Representative view north from public footpath near Foel Fawr farmstead



VIEWPOINT 35 WINTER

Legend

Wylfa Newydd Development Area

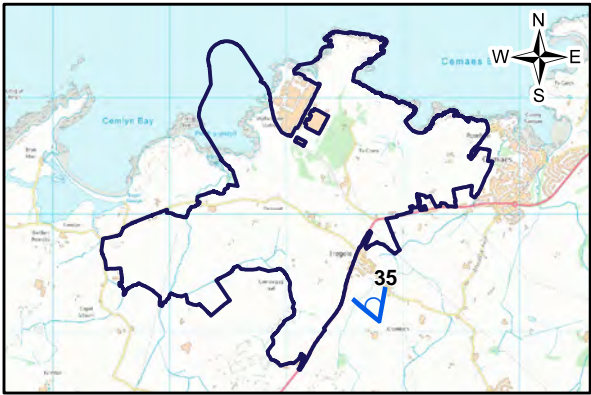
Viewpoint position and direction

Notes:

For larger plans showing all viewpoint locations, refer to figures D10-14, D10-15 and D10-16 (Application Reference Number: 6.4.101).

Photograph taken on 15 March 2016.

All photographs have been taken with a SLR 50mm focal length lens or digital equivalent and processed as the standard size of 6 by 4. Panoramas may have been cropped but have not been altered or re-sized.



1.0	MAR 18	DCO submission	HNPWL	HNPWL	HNPWL	HNPWL
Rev.	Date	Purpose of revision	Drawn	Check'd	Rev'd	Appr'd
Client						
<div><div><div>HORIZON</div><div>NUCLEAR POWER</div></div></div>						
Project						
WYLFA NEWYDD PROJECT ENVIRONMENTAL STATEMENT						
Drawing Title						
APPENDIX D10-4 REPRESENTATIVE VIEWPOINT 35 WINTER						
Scale @ A3						
NOT TO SCALE					DO NOT SCALE	
Jacobs No.						
60PO8077						
Client No.						
Drawing No.						
60PO8077_DCO_VOL_D_APP_10_04_35W						
This drawing is not to be used in whole or in part other than for the intended purpose and project as defined on this drawing. Refer to the contract for full terms and conditions.						



Viewpoint 35 (left) - Representative view north from public footpath near Foel Fawr farmstead



Viewpoint 35 (right) - Representative view north from public footpath near Foel Fawr farmstead



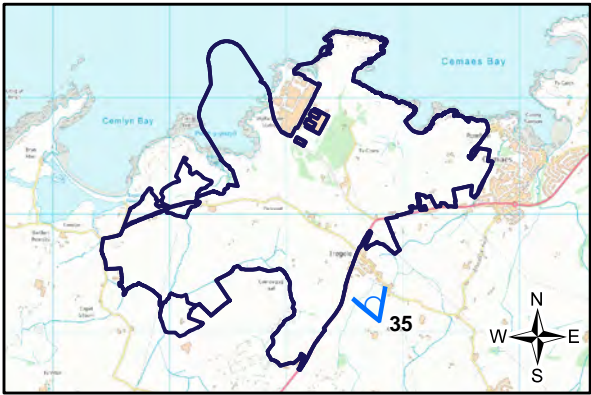
VIEWPOINT 35 SUMMER


- Legend
- Wylfa Newydd Development Area
  - Viewpoint position and direction

Notes:  
For larger plans showing all viewpoint locations, refer to figures D10-14, D10-15 and D10-16 (Application Reference Number: 6.4.101).

Photograph taken on 5 July 2016.


All photographs have been taken with a SLR 50mm focal length lens or digital equivalent and processed as the standard size of 6 by 4. Panoramas may have been cropped but have not been altered or re-sized.



1.0	MAR 18	DCO submission	HNPWL	HNPWL	HNPWL	HNPWL
Rev.	Date	Purpose of revision	Drawn	Check'd	Rev'd	Appr'd
Client						
<div></div>						
Project						
WYLFA NEWYDD PROJECT ENVIRONMENTAL STATEMENT						
Drawing Title						
APPENDIX D10-4 REPRESENTATIVE VIEWPOINT 35 SUMMER						
Scale @ A3						
NOT TO SCALE					DO NOT SCALE	
Jacobs No.						
60PO8077						
Client No.						
Drawing No.						
60PO8077_DCO_VOL_D_APP_10_04_35S						
This drawing is not to be used in whole or in part other than for the intended purpose and project as defined on this drawing. Refer to the contract for full terms and conditions.						





Viewpoint 36 - Representative view from public footpath on northern fringe of Llanrhuddlad



VIEWPOINT 36 WINTER

Legend

 Wylfa Newydd Development Area

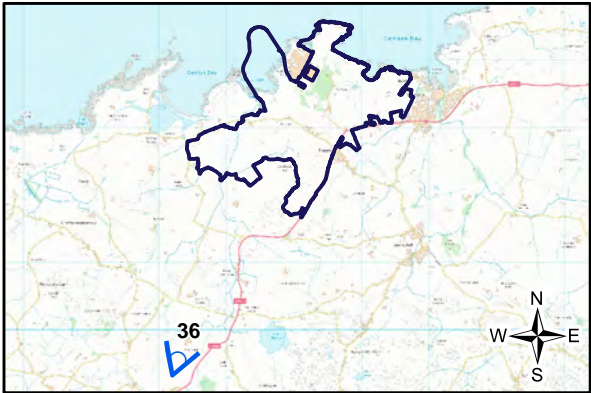
 Viewpoint position and direction


Notes:

For larger plans showing all viewpoint locations, refer to figures D10-14, D10-15 and D10-16 (Application Reference Number: 6.4.101).

Photograph taken on 15 March 2016.

All photographs have been taken with a SLR 50mm focal length lens or digital equivalent and processed as the standard size of 6 by 4. Panoramas may have been cropped but have not been altered or re-sized.



1.0	MAR 18	DCO submission	HNPWL	HNPWL	HNPWL	HNPWL
Rev.	Date	Purpose of revision	Drawn	Check'd	Rev'd	Appr'd
Client						
<div></div>						
Project						
WYLFA NEWYDD PROJECT ENVIRONMENTAL STATEMENT						
Drawing Title						
APPENDIX D10-4 REPRESENTATIVE VIEWPOINT 36 WINTER						
Scale @ A3		NOT TO SCALE			DO NOT SCALE	
Jacobs No.		60PO8077				
Client No.						
Drawing No.		60PO8077_DCO_VOL_D_APP_10_04_36W				
This drawing is not to be used in whole or in part other than for the intended purpose and project as defined on this drawing. Refer to the contract for full terms and conditions.						



Viewpoint 37 (left) - Representative view south-east from Cemlyn Road junction with Nanner Road



Viewpoint 37 (right) - Representative view south-east from Cemlyn Road junction with Nanner Road



VIEWPOINT 37 WINTER

Legend

Wylfa Newydd Development Area

Viewpoint position and direction


Notes:

For larger plans showing all viewpoint locations, refer to figures D10-14, D10-15 and D10-16 (Application Reference Number: 6.4.101).

Photograph taken on 12 December 2017.

All photographs have been taken with a SLR 50mm focal length lens or digital equivalent and processed as the standard size of 6 by 4. Panoramas may have been cropped but have not been altered or re-sized.



1.0	MAR 18	DCO submission	HNPWL	HNPWL	HNPWL	HNPWL
Rev.	Date	Purpose of revision	Drawn	Check'd	Rev'd	Appr'd
Client			<div></div>			
Project			WYLFA NEWYDD PROJECT ENVIRONMENTAL STATEMENT			
Drawing Title			APPENDIX D10-4 REPRESENTATIVE VIEWPOINT 37 WINTER			
Scale @ A3		NOT TO SCALE			DO NOT SCALE	
Jacobs No.		60PO8077				
Client No.						
Drawing No.		60PO8077_DCO_VOL_D_APP_10_04_37W				
This drawing is not to be used in whole or in part other than for the intended purpose and project as defined on this drawing. Refer to the contract for full terms and conditions.						



Viewpoint 38 (left) - Representative view south-east from public footpath near Felin Gafnan



Viewpoint 38 (right) - Representative view south-east from public footpath near Felin Gafnan



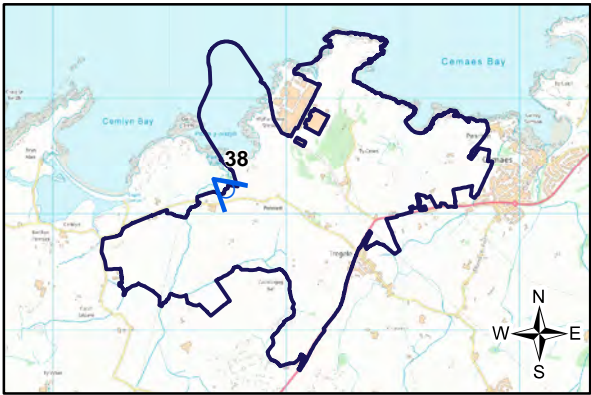
VIEWPOINT 38 WINTER


- Legend
- Wylfa Newydd Development Area
  - Viewpoint position and direction

Notes:  
For larger plans showing all viewpoint locations, refer to figures D10-14, D10-15 and D10-16 (Application Reference Number: 6.4.101).

Photograph taken on 12 December 2017.

All photographs have been taken with a SLR 50mm focal length lens or digital equivalent and processed as the standard size of 6 by 4. Panoramas may have been cropped but have not been altered or re-sized.





1.0	MAR 18	DCO submission	HNPWL	HNPWL	HNPWL	HNPWL
Rev.	Date	Purpose of revision	Drawn	Check'd	Rev'd	Appr'd
Client						
Project			WYLFA NEWYDD PROJECT ENVIRONMENTAL STATEMENT			
Drawing Title			APPENDIX D10-4 REPRESENTATIVE VIEWPOINT 38 WINTER			
Scale @ A3	NOT TO SCALE				DO NOT SCALE	
Jacobs No.	60PO8077					
Client No.						
Drawing No.			60PO8077_DCO_VOL_D_APP_10_04_38W			
This drawing is not to be used in whole or in part other than for the intended purpose and project as defined on this drawing. Refer to the contract for full terms and conditions.						



Viewpoint 39 - Representative offshore view from Cemaes Bay, looking south-west



VIEWPOINT 39 SUMMER

- Legend
-  Wylfa Newydd Development Area
  -  Viewpoint position and direction

Notes:  
For larger plans showing all viewpoint locations, refer to figures D10-14, D10-15 and D10-16 (Application Reference Number: 6.4.101).

Photograph taken on 9 July 2015.

All photographs have been taken with a SLR 50mm focal length lens or digital equivalent and processed as the standard size of 6 by 4. Panoramas may have been cropped but have not been altered or re-sized.



1.0	MAR 18	DCO submission	HNPWL	HNPWL	HNPWL	HNPWL
Rev.	Date	Purpose of revision	Drawn	Check'd	Rev'd	Appr'd

Client



Project

WYLFA NEWYDD PROJECT  
ENVIRONMENTAL STATEMENT

Drawing Title

APPENDIX D10-4  
REPRESENTATIVE VIEWPOINT 39 SUMMER

Scale @ A3	NOT TO SCALE	DO NOT SCALE
Jacobs No.	60PO8077	
Client No.		

Drawing No.

60PO8077\_DCO\_VOL\_D\_APP\_10\_04\_39S

This drawing is not to be used in whole or in part other than for the intended purpose and project as defined on this drawing. Refer to the contract for full terms and conditions.